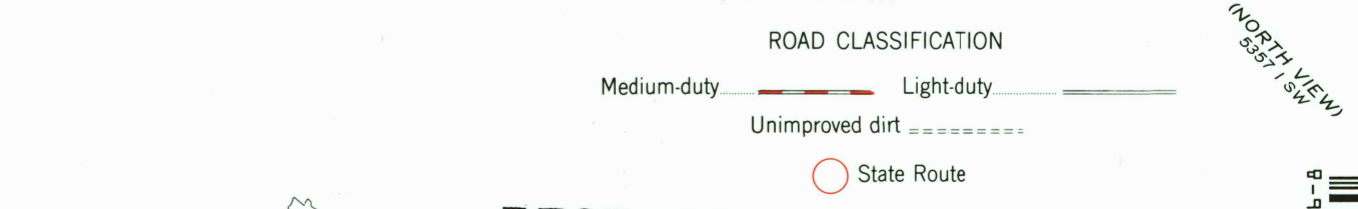
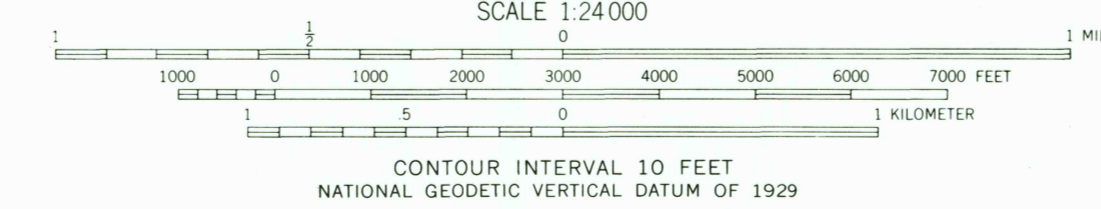
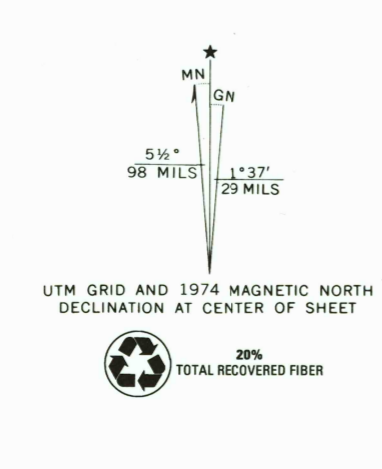
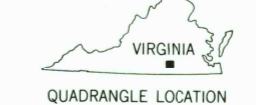


Mapped, edited, and published by the Geological Survey Control by USGS and USC&GS Topography by photogrammetric methods from aerial photographs taken 1964. Field checked 1966 Polyconic projection. 1927 North American datum 10,000 foot grid based on Virginia coordinate system, south zone 1000-meter Universal Transverse Mercator grid ticks, zone 17, shown in blue Fine red dashed lines indicate selected fence and field lines where generally visible on aerial photographs. This information is unchecked Revisions shown in purple compiled in cooperation with Commonwealth of Virginia agencies from aerial photographs taken 1968 and 1974. This information not field checked



THIS MAP COMPLIES WITH NATIONAL MAP ACCURACY STANDARDS FOR SALE BY U.S. GEOLOGICAL SURVEY, RESTON, VIRGINIA 22092 AND VIRGINIA DIVISION OF MINERAL RESOURCES, CHARLOTTESVILLE, VIRGINIA 22903 A FOLDER DESCRIBING TOPOGRAPHIC MAPS AND SYMBOLS IS AVAILABLE ON REQUEST



RECEIVED APR 3 0 2002 HISTORICAL MAP ARCHIVES

LUNENBURG, VA. NE/4 CHASE CITY 15' QUADRANGLE N3652.5—W7815/7.5 1966 PHOTOREVISED 1974 AMS 5357 IV NE—SERIES V834

