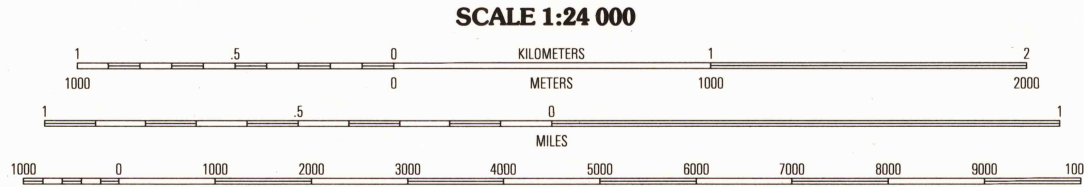
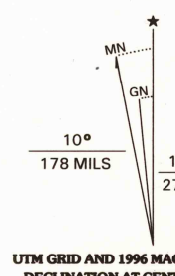
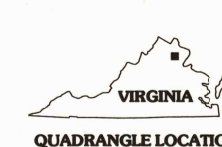




Produced by the United States Geological Survey
Compiled by photogrammetric methods from imagery dated 1949
Field checked 1951. Revised from imagery dated 1963
Field checked 1966. Revised from imagery dated 1990
Survey control current as of 1966. Map edited 1996
Contours not revised. Contours that conflict with
revised planimetry are dashed
North American Datum of 1927 (NAD 27). Projection and
blue 1000-meter grid: Universal Transverse Mercator, zone 18
10 000-foot ticks. Virginia coordinate system, north zone
North American Datum of 1983 (NAD 83) is shown by dashed
corner ticks. The values of the shift between NAD 27 and NAD 83
for 7.5-minute intersections are obtainable from National Geodetic
Survey NADCON software
There may be private inholdings within the boundaries of
the National or State reservations shown on this map



CONTOUR INTERVAL 10 FEET
NATIONAL GEODETIC VERTICAL DATUM OF 1929



QUADRANGLE LOCATION

1	2	3	1 Arcola
			2 Henston
			3 Vienna
4	5	6	4 Galnsville
			5 Fairfax
			6 Nokesville
6	7	8	7 Independent Hill
			8 Occoquan

ADJOINING 7.5 QUADRANGLE NAMES

ROAD CLASSIFICATION

Primary highway	Light-duty road, hard or
hard surface	improved surface
Secondary highway	Unimproved road
hard surface	

● Interstate Route
 ○ U.S. Route
 ○ State Route

THIS MAP COMPLIES WITH NATIONAL MAP ACCURACY STANDARDS
FOR SALE BY U.S. GEOLOGICAL SURVEY, DENVER, COLORADO 80225, OR RESTON, VIRGINIA 22092
AND VIRGINIA DIVISION OF MINERAL RESOURCES, CHARLOTTESVILLE, VIRGINIA 22903
A FOLDER DESCRIBING TOPOGRAPHIC MAPS AND SYMBOLS IS AVAILABLE ON REQUEST

MANASSAS, VA
38077-G4-TF-024
1990
DMA 5561 IV SW-SERIES V834

U.S. GEOLOGICAL SURVEY
 MAP ARCHIVES
 JAN 3 1997
 REC'D FILE COPY

