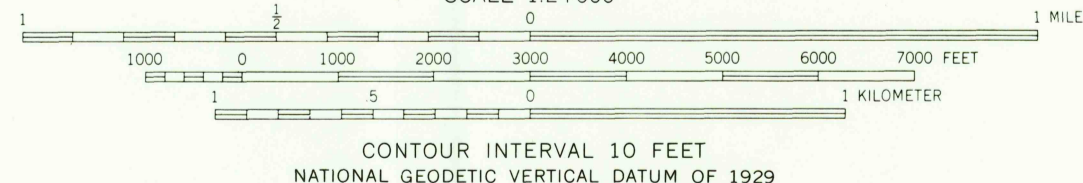
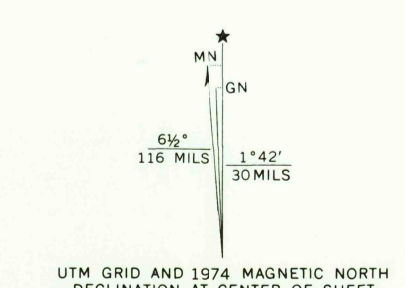
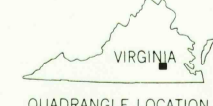


Mapped, edited, and published by the Geological Survey
 Control by USGS and USC&GS
 Topography by photogrammetric methods from aerial photographs taken 1963. Field checked 1964
 Supersedes Army Map Service Goodes Bridge map dated 1943
 Polyconic projection. 1927 North American datum
 10,000-foot grid based on Virginia coordinate system, south zone
 1000-meter Universal Transverse Mercator grid ticks, zone 18, shown in blue
 Fine red dashed lines indicate selected fence and field lines where generally visible on aerial photographs. This information is unchecked
 Revisions shown in purple compiled in cooperation with Commonwealth of Virginia agencies from aerial photographs taken 1968 and 1974. This information not field checked.



CONTOUR INTERVAL 10 FEET
 NATIONAL GEODETIC VERTICAL DATUM OF 1929

THIS MAP COMPLIES WITH NATIONAL MAP ACCURACY STANDARDS FOR SALE BY U.S. GEOLOGICAL SURVEY, RESTON, VIRGINIA 22092 AND VIRGINIA DIVISION OF MINERAL RESOURCES, CHARLOTTEVILLE, VIRGINIA 22903 A FOLDER DESCRIBING TOPOGRAPHIC MAPS AND SYMBOLS IS AVAILABLE ON REQUEST



ROAD CLASSIFICATION

Heavy-duty ——— Light-duty ———
 Medium-duty ——— Unimproved dirt ———
 U.S. Route ——— State Route ———

USGS HISTORICAL FILE TOPOGRAPHIC DIVISION

MANNBORO, VA.
 N3715—W7745/7.5
 1964
 PHOTOREVISED 1968 AND 1974
 AMS 5458 IV SE—SERIES V834

FEB 10 1976