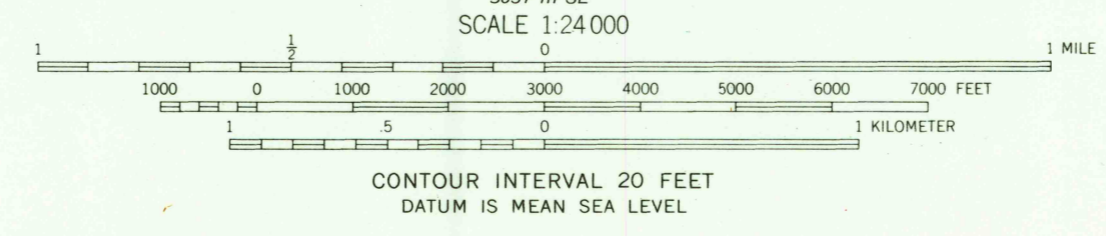
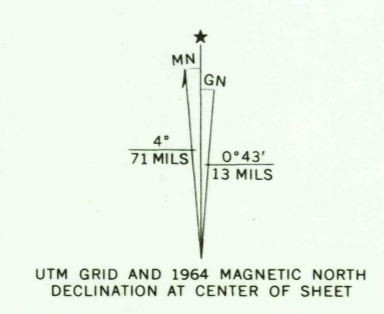




Mapped, edited, and published by the Geological Survey
Control by USGS and USC&GS
Topography by photogrammetric methods from aerial
photographs taken 1963. Field checked 1964
Polyconic projection. 1927 North American datum
10,000-foot grid based on Virginia coordinate system, south zone
1000-meter Universal Transverse Mercator grid ticks,
zone 17, shown in blue
Fine red dashed lines indicate selected fence and field lines where
generally visible on aerial photographs. This information is unchecked
Areas covered by dashed light-blue pattern are subject
to controlled inundation

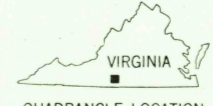


USCS
Historical File
Topographic Division

ROAD CLASSIFICATION

Heavy-duty ——— Light-duty ———
Medium-duty ——— Unimproved dirt ———

U.S. Route State Route



U.S.G.S.
FILE COPY
TOPOGRAPHIC DIVISION

MARTINSVILLE EAST, VA.
NE/4 MARTINSVILLE 15' QUADRANGLE
N3637.5—W7945.7.5
1964
AMS 5057 III NE—SERIES V834

3030
NOV 2 1966