

Mapped, edited, and published by the Geological Survey

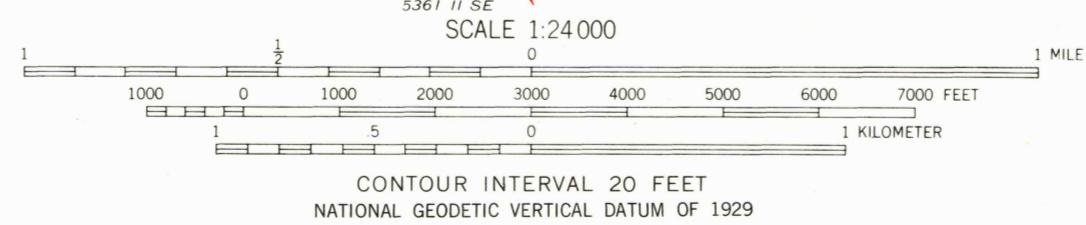
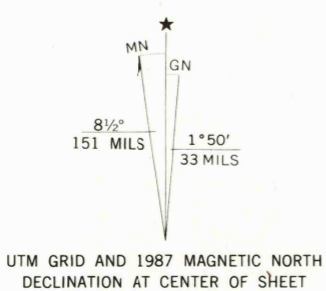
Control by USGS and USC&GS

Topography by photogrammetric methods from aerial photographs taken 1959. Field checked 1960. Revised from aerial photographs taken 1969. Field checked 1971

Polyconic projection. 1927 North American Datum 10,000-foot grid ticks based on Virginia coordinate system, north zone 1000-meter Universal Transverse Mercator grid ticks, zone 17, shown in blue

To place on the predicted North American Datum 1983 move the projection lines 8 meters south and 24 meters west as shown by dashed corner ticks

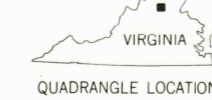
Fine red dashed lines indicate selected fence and field lines where generally visible on aerial photographs. This information is unchecked



THIS MAP COMPLIES WITH NATIONAL MAP ACCURACY STANDARDS
FOR SALE BY U. S. GEOLOGICAL SURVEY, DENVER, COLORADO 80225 OR RESTON, VIRGINIA 22092
AND VIRGINIA DIVISION OF MINERAL RESOURCES, CHARLOTTESVILLE, VIRGINIA 22903
A FOLDER DESCRIBING TOPOGRAPHIC MAPS AND SYMBOLS IS AVAILABLE ON REQUEST

Revisions shown in purple and woodland compiled in cooperation with Commonwealth of Virginia agencies from aerial photographs taken 1984 and other sources. This information not field checked. Map edited 1987

ROAD CLASSIFICATION	
Primary highway, hard surface	Light-duty road, hard or improved surface
Secondary highway, hard surface	Unimproved road
Interstate Route	U. S. Route
	State Route



MASSIES CORNER, VA.
NE/4 SPERRYVILLE 15' QUADRANGLE
38078-F1-TF-024

1971
PHOTOREVISED 1987
DMA 5361 II NE - SERIES 7834

USGS MINERAL INFORMATION
FEB - 1988
REC'D FILE COPY