
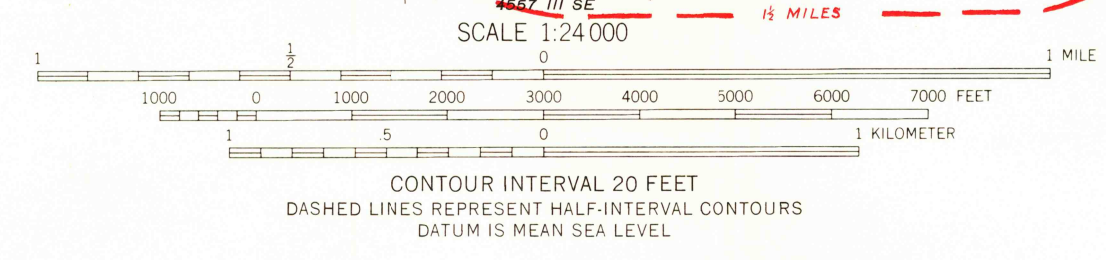
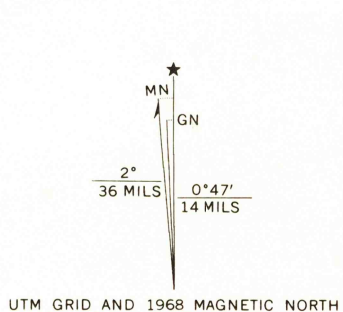


Mapped and edited by Tennessee Valley Authority
Published by the Geological Survey
Control by USC&GS, USGS, and TVA
Topography by USGS by photogrammetric methods.
Map field checked by TVA, 1938
Polyconic projection. 1927 North American datum
10,000 foot grid based on Virginia (South)
rectangular coordinate system
1000 meter Universal Transverse Mercator Grid ticks,
Zone 17, shown in blue

Revisions shown in purple and recompilation of woodland
areas compiled by the Tennessee Valley Authority from aerial
photographs taken 1968. This information not field checked
Fine purple dashed lines indicate selected fence and field lines
visible on aerial photographs. This information is unchecked.



USGS
FILE COPY
TOPOGRAPHIC DIVISION

MENDOTA, VA.
N3637.5-W8215.75
1938
PHOTOREVISED 1968
AMS 4557 III NE-SERIES V834

AUG 10 1970

ROAD CLASSIFICATION
Heavy-duty Poor motor road
Medium-duty Wagon and jeep track
Light-duty Foot trail
U. S. Route State Route

3020