

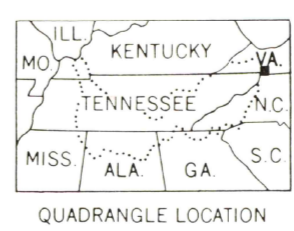
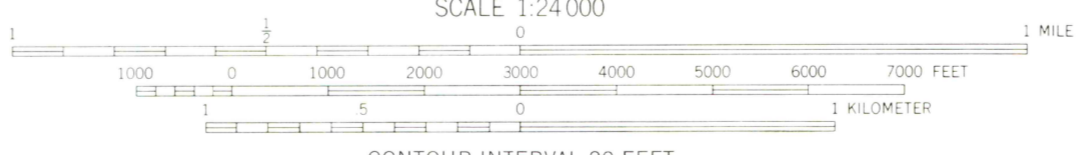
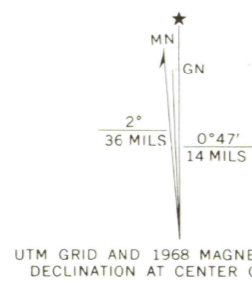


Mapped and edited by Tennessee Valley Authority
Published by the Geological Survey

Control by USC&GS, USGS, and TVA
Topography by USGS by photogrammetric methods.
Map field checked by TVA, 1938

Polyconic projection, 1927 North American datum
10,000 foot grid based on Virginia (South)
rectangular coordinate system
1000 meter Universal Transverse Mercator Grid ticks,
Zone 17, shown in blue

Revisions shown in purple and compilation of woodland
areas compiled by the Tennessee Valley Authority from aerial
photographs taken 1968. This information not field checked
Fine purple dashed lines indicate selected fence and field lines
visible on aerial photographs. This information is unchecked.




ROAD CLASSIFICATION (TVA 197-NE)

Heavy-duty	—	Poor motor road	---
Medium-duty	---	Wagon and jeep track	----
Light-duty	----	Foot trail
U. S. Route	⊠	State Route	○

FOR SALE BY U.S. GEOLOGICAL SURVEY, DENVER, COLORADO 80225,
OR RESTON, VIRGINIA 22092
AND VIRGINIA DIVISION OF MINERAL RESOURCES, CHARLOTTESVILLE, VIRGINIA 22903
AND U.S. TENNESSEE VALLEY AUTHORITY, CHATTANOOGA, TENN. 37401
A FOLDER DESCRIBING TOPOGRAPHIC MAPS AND SYMBOLS IS AVAILABLE ON REQUEST

Map photorevised 1976
No major culture or drainage changes observed



MENDOTA, VA.
N3637.5-W8215.7.5
PHOTOINSPECTED 1976
1938
PHOTOREVISED 1968
AMS 4557 III NE-SERIES V834