



Mapped and edited by Tennessee Valley Authority
Published by the Geological Survey

Control by USC&GS, USGS, and TVA

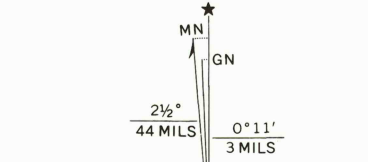
Topography by multiplex methods from aerial
photographs taken 1954. Field examination by TVA, 1959

Polyconic projection. 1927 North American datum
10,000-foot grid based on Virginia (South)
rectangular coordinate system

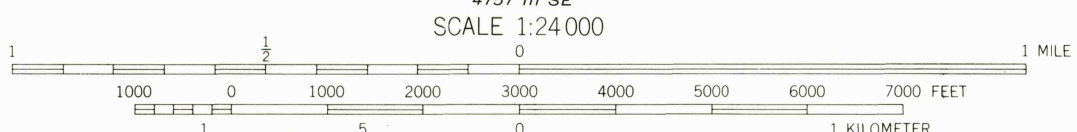
1000 meter Universal Transverse Mercator Grid ticks,
Zone 17, shown in blue

Fine red dashed lines indicate selected fence and field lines
visible on aerial photographs. This information is unchecked

To place on the predicted North American Datum 1983
move the projection lines 8 meters south and
15 meters west as shown by dashed corner ticks



UTM GRID AND 1960 MAGNETIC NORTH
DECLINATION AT CENTER OF SHEET
Map photoinspected 1988
No major culture or drainage changes observed




THIS MAP COMPLIES WITH NATIONAL MAP ACCURACY STANDARDS
FOR SALE BY U.S. GEOLOGICAL SURVEY
DENVER, COLORADO 80225, OR RESTON, VIRGINIA 22092
AND U.S. TENNESSEE VALLEY AUTHORITY, CHATTANOOGA, TENN. 37401
A FOLDER DESCRIBING TOPOGRAPHIC MAPS AND SYMBOLS IS AVAILABLE ON REQUEST



QUADRANGLE LOCATION

ROAD CLASSIFICATION
Heavy-duty Poor motor road
Medium-duty Wagon and jeep track
Light-duty Foot trail
U. S. Route State Route



MIDDLE FOX CREEK, VA.
36081-F3-TF-024

1959
PHOTOINSPECTED 1988
DMA 4757 III NE-SERIES V834