

Mapped, edited, and published by the Geological Survey

Control by USGS, USCGS, and USCE

Topography by photogrammetric methods from aerial photographs taken 1965. Field checked 1968

Supersedes Army Map Service map dated 1943

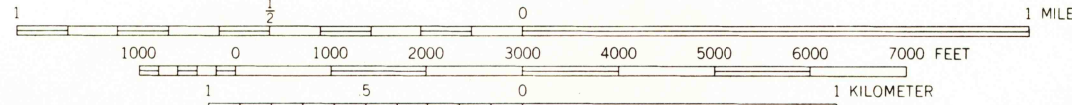
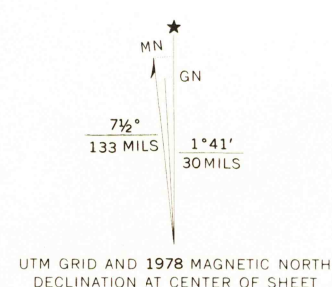
Polyconic projection. 1927 North American datum

10,000-foot grid based on Virginia coordinate system, north zone

1000-meter Universal Transverse Mercator grid ticks, zone 18, shown in blue

Fine red dashed lines indicate selected fence and field lines where generally visible on aerial photographs. This information is unchecked

Revisions shown in purple compiled in cooperation with Commonwealth of Virginia agencies from aerial photographs taken 1977 and other source data. This information not field checked. Map edited 1978

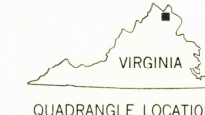


CONTOUR INTERVAL 20 FEET

NATIONAL GEODETIC VERTICAL DATUM OF 1929

THIS MAP COMPLIES WITH NATIONAL MAP ACCURACY STANDARDS FOR SALE BY U. S. GEOLOGICAL SURVEY, RESTON, VIRGINIA 22092 AND VIRGINIA DIVISION OF MINERAL RESOURCES, CHARLOTTESVILLE, VIRGINIA 22903 A FOLDER DESCRIBING TOPOGRAPHIC MAPS AND SYMBOLS IS AVAILABLE ON REQUEST

Boundaries shown in purple compiled from latest information available from the controlling authority



QUADRANGLE LOCATION

Primary highway, all weather, hard surface
Secondary highway, all weather, hard surface
U. S. Route
Light-duty road, all weather, improved surface
Unimproved road, fair or dry weather
State Route

USGS Historical File Topographic Division

MIDDLEBURG, VA. N3852.5-W7737.5/7.5

1968 PHOTOGRAPHED 1978 AMS 5461 I NW-SERIES V834

MAR 24 1979

1300