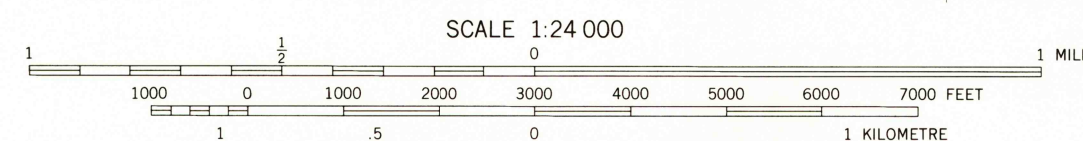
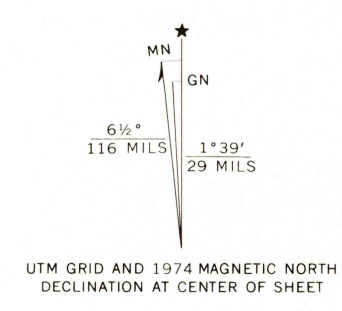




USGS Library
Reston, VA.
Topo Archive



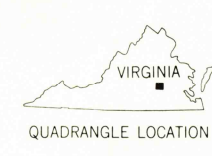
Produced and published by the Geological Survey in cooperation with Commonwealth of Virginia agencies. Orthophoto prepared from 1:76,000-scale aerial photograph taken April 20, 1974. Projection and 10,000-foot grid ticks: Virginia coordinate system, south zone (Lambert conformal conic) 1000-metre Universal Transverse Mercator grid, zone 18. 1927 North American datum. Photoimagery transformed by scanning techniques which may produce double or mismatched images; use the mean of image positions for map point.



ADJOINING ORTHOPHOTOQUADS

		618 4110 540 11 76'
MIDLOTHIAN 418 4110 540 11 76'	MIDLOTHIAN 418 4110 540 11 76'	
MIDLOTHIAN 418 4110 540 11 76'		618 4110 540 11 76'

PRINCIPAL NUMBERED HIGHWAYS
Interstate Route U. S. Route State Route



This quadrangle area also covered by 1:24,000-scale topographic map

THIS MAP COMPLIES WITH NATIONAL MAP ACCURACY STANDARDS FOR SALE BY U. S. GEOLOGICAL SURVEY, RESTON, VIRGINIA 22092 AND VIRGINIA DIVISION OF MINERAL RESOURCES, CHARLOTTESVILLE, VIRGINIA 22903

USGS
Historical File
Topographic Division

MIDLOTHIAN, VA.
N3730-W7737.5/7.5
1974
AMS 5459 II SW-SERIES V854

MAY 19 1977