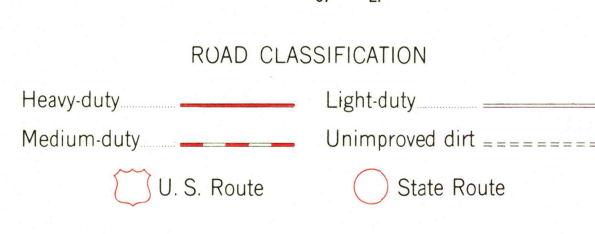
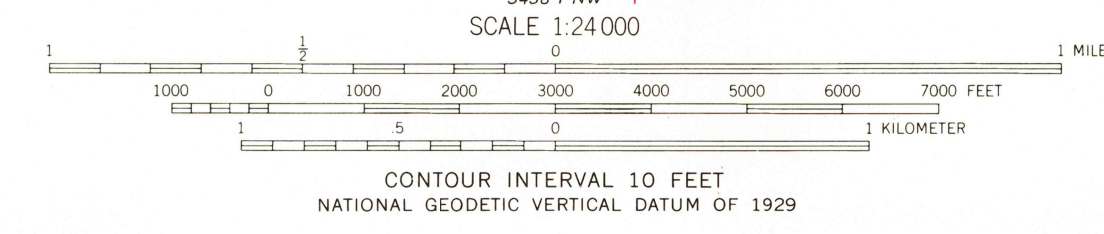
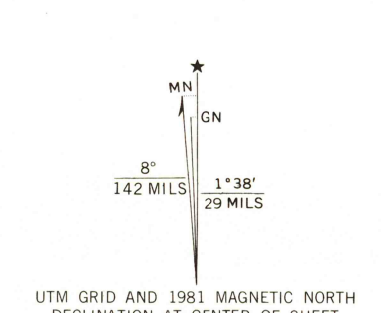




Mapped, edited, and published by the Geological Survey
Control by USGS and NOS/NOAA
Topography by photogrammetric methods from aerial photographs taken 1962. Field checked 1964
Polyconic projection. 10,000-foot grid based on Virginia coordinate system, south zone. 1000-meter Universal Transverse Mercator grid ticks, zone 18, shown in blue. 1927 North American Datum. To place on the predicted North American Datum 1983 move the projection lines 11 meters south and 26 meters west as shown by dashed corner ticks
Fine red dashed lines indicate selected fence and field lines where generally visible on aerial photographs. This information is unchecked
Revisions shown in purple compiled in cooperation with Commonwealth of Virginia agencies from aerial photographs taken 1979 and other sources. This information not field checked. Map edited 1981
Purple tint indicates extension of urban areas



THIS MAP COMPLIES WITH NATIONAL MAP ACCURACY STANDARDS FOR SALE BY U.S. GEOLOGICAL SURVEY, RESTON, VIRGINIA 22092 AND VIRGINIA DIVISION OF MINERAL RESOURCES, CHARLOTTEVILLE, VIRGINIA 22903 A FOLDER DESCRIBING TOPOGRAPHIC MAPS AND SYMBOLS IS AVAILABLE ON REQUEST

MIDLOTHIAN, VA.
N3730-W7737.5/7.5
1964
PHOTOREVISED 1981
DMA 5459 II SW-SERIES V834

USGS Library
Reston, VA.
Topo Archive

RETURN TO:
USGS AND HISTORICAL MAP ARCHIVES



FEB 11 1982

FEB 11 1982

3400