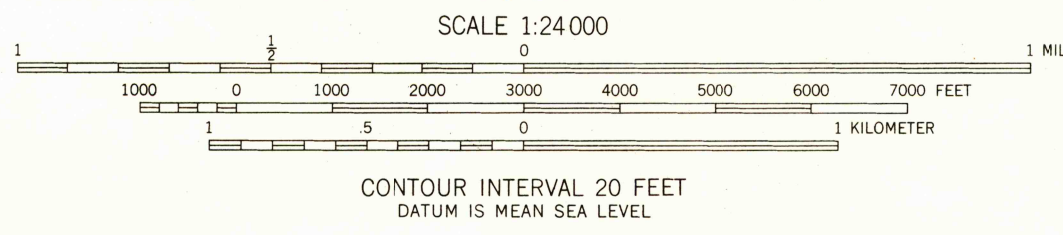
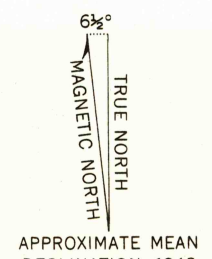
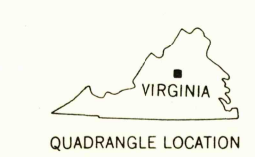


Mapped by the Army Map Service
Published for civil use by the Geological Survey
Control by USGS, USC&GS, and SCS
Topography from aerial photographs by photogrammetric methods and by planetable surveys 1942
Aerial photographs taken 1942
Polyconic projection. 1927 North American datum
10,000-foot grids based on Virginia coordinate system, north and south zones
1000-meter Universal Transverse Mercator grid ticks, zone 18, shown in blue



CONTOUR INTERVAL 20 FEET
DATUM IS MEAN SEA LEVEL

USGS
Historical File
Topographic Division



ROAD CLASSIFICATION

Heavy-duty	Light-duty
Medium-duty	Unimproved dirt
U. S. Route	State Route

USGS
FILE COPY
TOPOGRAPHIC DIVISION

MINERAL, VA.
N3800-W7752.5/7.5

1942

FOR SALE BY U. S. GEOLOGICAL SURVEY, WASHINGTON 25, D. C.
A FOLDER DESCRIBING TOPOGRAPHIC MAPS AND SYMBOLS IS AVAILABLE ON REQUEST

Aug - 2 1961
2020