

Mapped, edited, and published by the Geological Survey  
Control by USGS and NOS/NOAA

Topography by photogrammetric methods from aerial  
photographs taken 1963. Field checked 1965

Polyconic projection. 10,000-foot grid ticks based on  
Virginia coordinate system, south zone


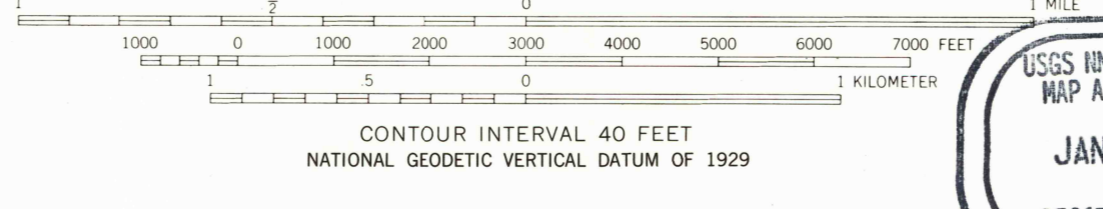
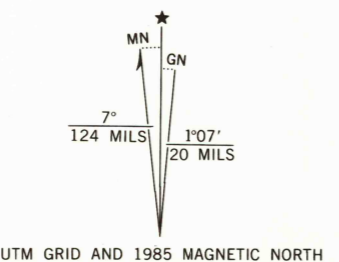
1000-meter Universal Transverse Mercator grid ticks,  
zone 17, shown in blue

1927 North American Datum

To place on the predicted North American Datum 1983  
move the projection lines 10 meters south and  
22 meters west as shown by dashed corner ticks

Fine red dashed lines indicate selected fence and field lines where  
generally visible on aerial photographs. This information is unchecked

There may be private inholdings within the boundaries of  
the National or State reservations shown on this map



THIS MAP COMPLIES WITH NATIONAL MAP ACCURACY STANDARDS  
FOR SALE BY U.S. GEOLOGICAL SURVEY  
DENVER, COLORADO 80225, OR RESTON, VIRGINIA 22092  
AND VIRGINIA DIVISION OF MINERAL RESOURCES, CHARLOTTESVILLE, VIRGINIA 22903  
A FOLDER DESCRIBING TOPOGRAPHIC MAPS AND SYMBOLS IS AVAILABLE ON REQUEST

ROAD CLASSIFICATION

Heavy-duty	Light-duty
Medium-duty	Unimproved dirt
	State Route

Revisions shown in purple and woodland compiled in  
cooperation with Commonwealth of Virginia agencies from  
aerial photographs taken 1982 and other sources. This  
information not field checked. Map edited 1985

MONTEBELLO, VA.  
SW/4 VESUVIUS 15' QUADRANGLE  
37079-G2-TF-024

1965  
PHOTOREVISED 1985  
DMA 5159 I SW - SERIES V634

