

Mapped, edited, and published by the Geological Survey

Control by USGS and NOS/NOAA

Topography by photogrammetric methods from aerial photographs taken 1966. Field checked 1969

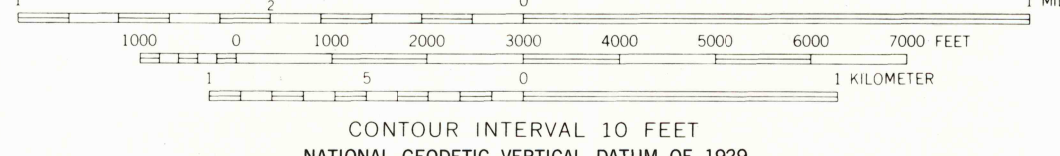
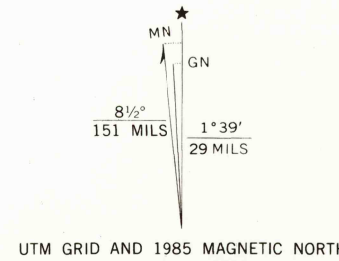
Polyconic projection. 10,000-foot grid ticks based on Virginia coordinate system, south zone

1000-meter Universal Transverse Mercator grid ticks, zone 18, shown in blue

1927 North American Datum

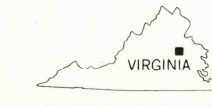
To place on the predicted North American Datum 1983 move the projection lines 10 meters south and 25 meters west as shown by dashed corner ticks

Fine red dashed lines indicate selected fence and field lines where generally visible on aerial photographs. This information is unchecked



CONTOUR INTERVAL 10 FEET  
NATIONAL GEODETIC VERTICAL DATUM OF 1929

THIS MAP COMPLIES WITH NATIONAL MAP ACCURACY STANDARDS  
FOR SALE BY U. S. GEOLOGICAL SURVEY, RESTON, VIRGINIA 22092  
AND VIRGINIA DIVISION OF MINERAL RESOURCES, CHARLOTTESVILLE, VIRGINIA 22903  
A FOLDER DESCRIBING TOPOGRAPHIC MAPS AND SYMBOLS IS AVAILABLE ON REQUEST



Revisions shown in purple and woodland compiled from aerial photographs taken 1984 and other sources  
This information not field checked. Map edited 1985

ROAD CLASSIFICATION	
Primary highway, all weather, hard surface	Light-duty road, all weather, improved surface
Secondary highway, all weather, hard surface	Unimproved road, fair or dry weather
U. S. Route	State Route

MONTPELIER, VA.  
37077-66-TF-024

1969  
PHOTOREVISED 1985  
DMA 5459 1 SW - SERIES V834

USGS AND HISTORICAL MAP  
MAY 29 1986  
REC'D FILE COPY