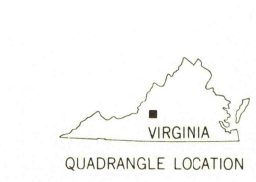
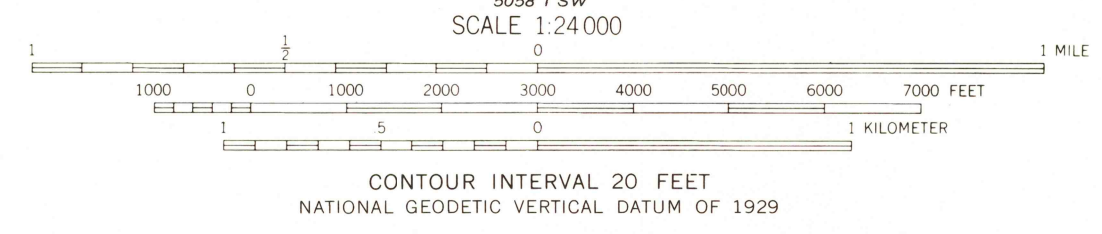
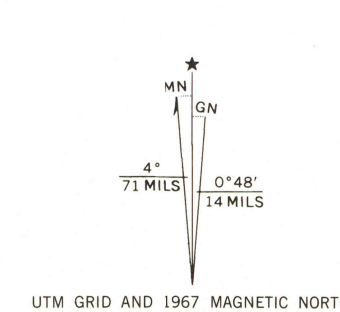




Mapped, edited and published by the Geological Survey
Control by USGS and NOS/NOAA
Topography by photogrammetric methods from aerial photographs taken 1966. Field checked 1967
Polyconic projection. 10,000-foot grid ticks based on Virginia coordinate system, south zone 1000-meter Universal Transverse Mercator grid ticks, zone 17, shown in blue. 1927 North American Datum To place on the predicted North American Datum 1983 move the projection lines 10 meters south and 20 meters west as shown by dashed corner ticks
Fine red dashed lines indicate selected fence and field lines where generally visible on aerial photographs. This information is unchecked
There may be private inholdings within the boundaries of the National or State reservations shown on this map



ROAD CLASSIFICATION

Primary highway, all weather, hard surface	Light-duty road, all weather, improved surface
Secondary highway, all weather, hard surface	Unimproved road, fair or dry weather

○ Interstate Route U. S. Route ○ State Route

THIS MAP COMPLIES WITH NATIONAL MAP ACCURACY STANDARDS
FOR SALE BY U. S. GEOLOGICAL SURVEY, RESTON, VIRGINIA 22092,
AND VIRGINIA DIVISION OF MINERAL RESOURCES, CHARLOTTESVILLE, VIRGINIA 22903
A FOLDER DESCRIBING TOPOGRAPHIC MAPS AND SYMBOLS IS AVAILABLE ON REQUEST

MONTVALE, VA.
NW/4 PEAKS OF OTTER 15' QUADRANGLE
N3722.5-W7937.5/7.5
1967
DMA 5058 I NW-SERIES V834

USGS
Historical File
National Mapping Div.
MAR 17 1981
1900