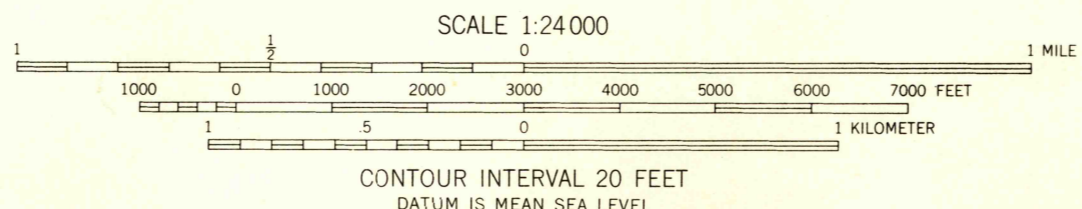
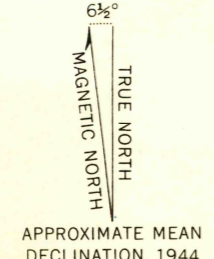


Mapped by the Army Map Service  
Published for civil use by the Geological Survey  
Control by USC&GS

Topography from aerial photographs by photogrammetric methods and by planetable surveys 1944  
Aerial photographs taken 1942

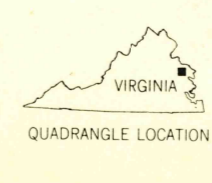
Polyconic projection. 1927 North American datum  
10,000-foot grid based on Virginia coordinate system, south zone  
1000-meter Universal Transverse Mercator grid ticks, zone 18, shown in blue



CONTOUR INTERVAL 20 FEET  
DATUM IS MEAN SEA LEVEL

USGS  
Historical File  
Topographic Division

ROAD CLASSIFICATION  
Heavy-duty ——— Light-duty ———  
Medium-duty ——— Unimproved dirt ———  
U.S. Route



U.S.G.S.  
FILE COPY  
TOPOGRAPHIC DIVISION

MOUNT LANDING, VA.  
NW/4 TAPPANNOCK 15' QUADRANGLE  
N3752.5-7652.5/7.5

1944

THIS MAP COMPLIES WITH NATIONAL MAP ACCURACY STANDARDS  
FOR SALE BY U.S. GEOLOGICAL SURVEY, WASHINGTON 25, D. C.  
A FOLDER DESCRIBING TOPOGRAPHIC MAPS AND SYMBOLS IS AVAILABLE ON REQUEST

NOV 2 1961