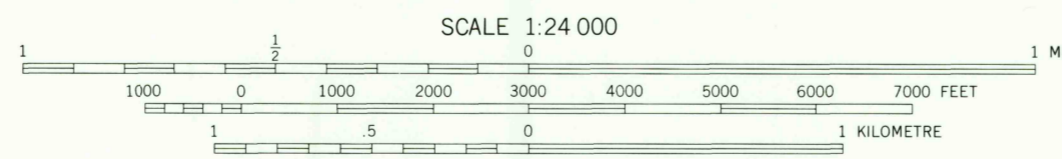
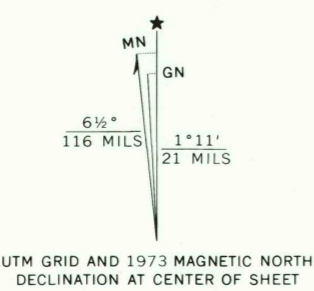




Produced and published by the Geological Survey in cooperation with Commonwealth of Virginia agencies. Orthophoto prepared from 1:76,000-scale aerial photograph taken April 15, 1973. Projection and 10,000-foot grid ticks: Virginia coordinate system, south zone (Lambert conformal conic) 1000-metre Universal Transverse Mercator grid, zone 18. 1927 North American datum. Photomage transformed by scanning techniques which may produce double or mismatched images; use the mean of image positions for map point.

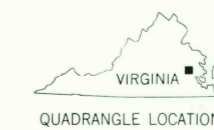


ADJOINING ORTHOPHOTOQUADS

TOTAL AREA 2000 SQ. MI.	NEW KENT 5000 SQ. MI.	NEW RIVER 5000 SQ. MI.
PROBABLE AREA 5500 SQ. MI.	NEW RIVER 5000 SQ. MI.	NEW RIVER 5000 SQ. MI.

PRINCIPAL NUMBERED HIGHWAYS
 ○ Interstate Route ⊕ U. S. Route ○ State Route

This quadrangle area also covered by 1:24,000-scale topographic map



USGS
Historical File
Topographic Division

NEW KENT, VA.
N 3730—W 7652.5/7.5
1973

MAY 19 1977

AMS 5659 III SW—SERIES V854

RETURN TO:
USGS AND HISTORICAL MAP ARCHIVES