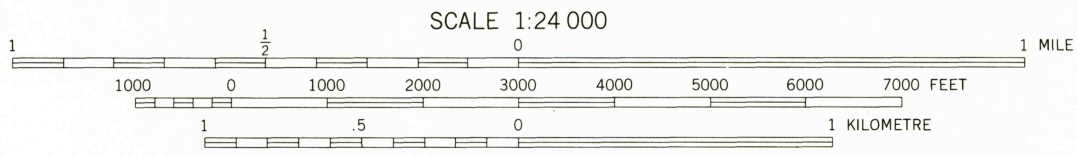
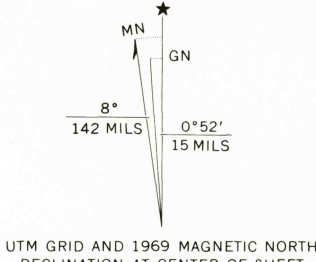


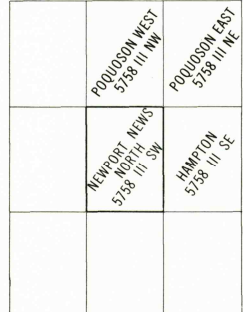


Produced and published by the Geological Survey
Orthophoto prepared from 1:76,000-scale
aerial photograph taken March 24, 1973
Projection and 10,000-foot grid ticks: Virginia
coordinate system, south zone (transverse Mercator)
1000-metre Universal Transverse Mercator grid,
zone 18. 1927 North American datum
Photoimagery transformed by simple rectification

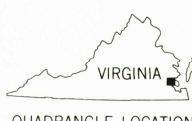


THIS MAP COMPLIES WITH NATIONAL MAP ACCURACY STANDARDS
FOR SALE BY U. S. GEOLOGICAL SURVEY, RESTON, VIRGINIA 22092
AND VIRGINIA DIVISION OF MINERAL RESOURCES, CHARLOTTESVILLE, VIRGINIA 22903

ADJOINING ORTHOPHOTOQUADS



PRINCIPAL NUMBERED HIGHWAYS
Interstate Route U. S. Route State Route



NEWPORT NEWS NORTH, VA.
N3700-W7622.5/7.5

USGS
Historical File
Topographic Division

This quadrangle area also covered by
1:24,000-scale topographic map

AMS 5758 III SW—SERIES V034

MAY 19 1977