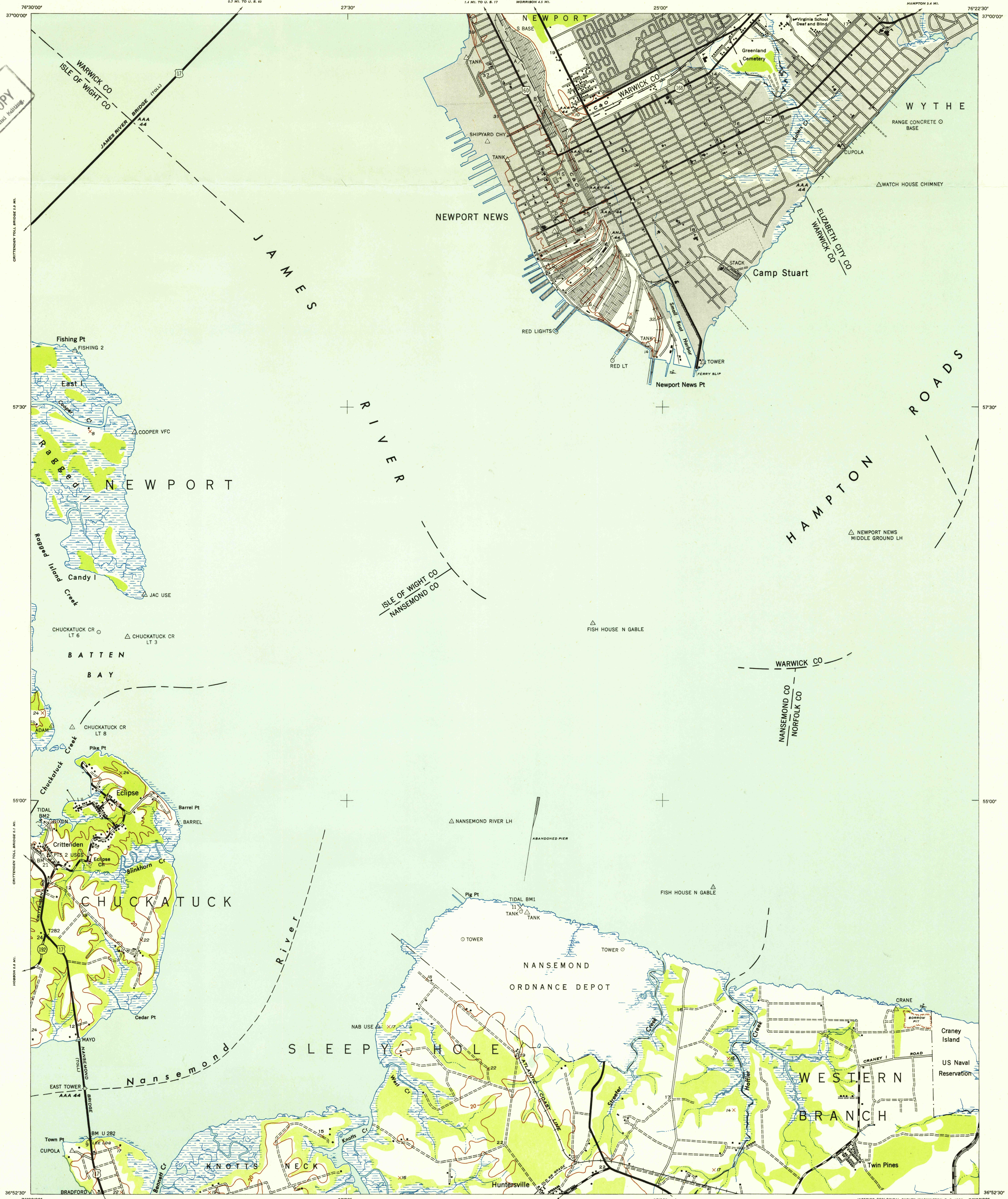


FILE COPY
Imprinted and Noted

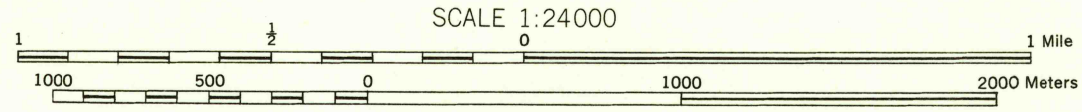


A.M.S. V834
AMS 2, 1948

Prepared under the direction of the Chief of Engineers by the Army Map Service (AM), Corps of Engineers, Department of the Army, Washington, D. C. Marginal data revised and Universal Transverse Mercator Grid added, 1948. Copied in 1948 from Virginia, 1:250,000, AMS, Newport News, 1944. Original map compiled for AMS, by USGS&S, 1944, by photogrammetric methods and planimetric surveys, 1943-44. Aerial photography 1942. Horizontal and vertical control by USGS&S, and Corps of Engineers. This map complies with the national standard map accuracy requirements. Map field checked.

LEGEND

Tint indicates areas in which only landmark buildings are shown	
ROAD DATA 1944	
In developed areas, only through roads are classified	
Hard surface, heavy duty road, more than two lanes wide	Loose surface, graded, dry weather road
Hard surface, heavy duty road, two lanes wide; Federal route marker	Trail; Dirt road
Secondary, hard surface, all weather road, two lanes wide; State route marker	Railroad in street; Carline in street
Narrow gauge	ABANDONED
Standard gauge	Single track
Double track	Double track
RAILROADS	ABANDONED
Standard gauge	Single track
Double track	Double track
Narrow gauge	Double track carline
Single track carline	BOUNDARIES
BOUNDARIES	International
State	County (with monument)
Magisterial District	Reservation
Military reservation	School; Church
Cemetery	Churchyard
Man-made shoreline	Intermittent lake
Intermittent stream	Dam
Rapids; Falls	Large rapids and falls
Swamp, marsh	Rocks awash at low tide
Wharf, pier	Man-made shoreline



CONTOUR INTERVAL 20 FEET
DATUM IS MEAN SEA LEVEL

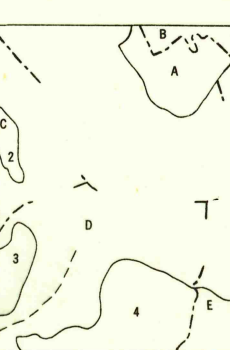
TRANSVERSE MERCATOR PROJECTION
1927 NORTH AMERICAN DATUM

REPRINTED FROM MILITARY EDITION FOR CIVIL USE 1952
FOR SALE BY U. S. GEOLOGICAL SURVEY, WASHINGTON 25, D. C.

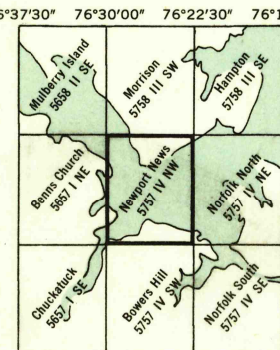
USGS
Historical File
Topographic Division

TRUE NORTH
MAGNETIC NORTH
APPROXIMATE MEAN DECLINATION, 1949

INDEX TO BOUNDARIES



INDEX TO ADJOINING SHEETS



- Warwick County
- Elizabeth City County
- Wythe Magisterial District
- Isle of Wight County
- Newport Magisterial District
- Nansemond County
- Chukotuck Magisterial District
- Sleepy Hole Magisterial District
- Norfolk County
- Western Branch Magisterial District

Recoverable horizontal control stations of less than third order accuracy are shown by a circle.

NEWPORT NEWS, VIRGINIA
N3652.5-W7622.5/7.5

DEC 1 1952

1985