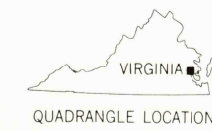
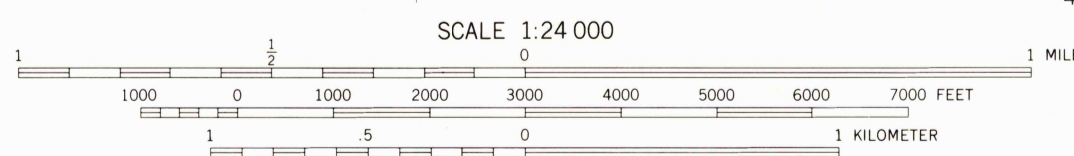
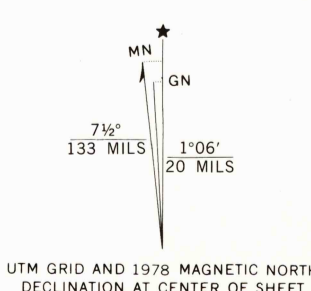




Produced and published by the Geological Survey in cooperation with the Soil Conservation Service
Orthophotograph prepared from 1:80,000-scale aerial photograph taken March 22, 1978
Projection and 10,000-foot grid ticks: Virginia coordinate system, south zone (Lambert conformal conic)
1000-meter Universal Transverse Mercator grid, zone 18. 1927 North American Datum
To place on the predicted North American Datum 1983 move the projection lines 11 meters south and 29 meters west as shown by dashed corner ticks
Photomagey rectified by optical scanning which may produce double or mismatched images; use the mean of image positions for map point



PRINCIPAL NUMBERED HIGHWAYS
 Interstate Route U. S. Route State Route

This quadrangle area also covered by 1:24,000-scale topographic map

THIS MAP COMPLIES WITH NATIONAL MAP ACCURACY STANDARDS
FOR SALE BY U. S. GEOLOGICAL SURVEY, RESTON, VIRGINIA 22092
AND VIRGINIA DIVISION OF MINERAL RESOURCES, CHARLOTTESVILLE, VIRGINIA 22903

NORGE, VA.
N3715-W7645/7.5

1978

DMA 5658 IV SE-SERIES V034

RETURN TO U.S. GEOLOGICAL SURVEY FOR MORE INFORMATION

SEP 20 1983