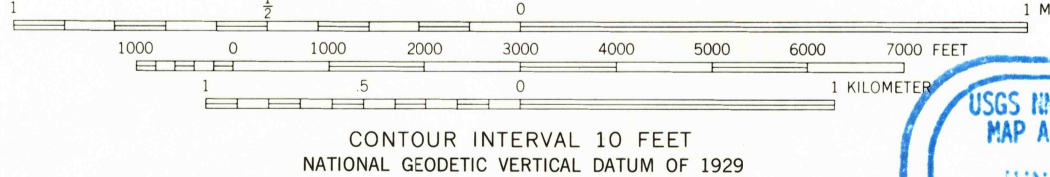
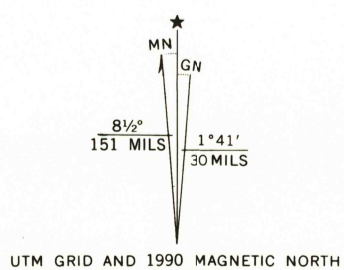


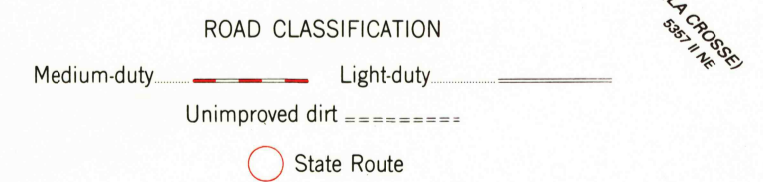


Mapped, edited, and published by the Geological Survey
Control by USGS and USC&GS
Topography by photogrammetric methods from aerial photographs
taken 1964. Field checked 1966
Polyconic projection. 1927 North American datum
10,000-foot grid based on Virginia coordinate system, south zone
1000-meter Universal Transverse Mercator grid ticks, zone 17,
shown in blue
To place on the predicted North American Datum 1983
move the projection lines 12 meters south and
25 meters west as shown by dashed corner ticks
Fine red dashed lines indicate selected fence and field lines where
generally visible on aerial photographs. This information is unchecked



SCALE 1:24,000
CONTOUR INTERVAL 10 FEET
NATIONAL GEODETIC VERTICAL DATUM OF 1929

USGS HISTORICAL
MAP ARCHIVES
JUN 9 2 1992
REC'D FILE COPY



THIS MAP COMPLIES WITH NATIONAL MAP ACCURACY STANDARDS
FOR SALE BY U. S. GEOLOGICAL SURVEY, DENVER, COLORADO 80225 OR RESTON, VIRGINIA, 22092
AND VIRGINIA DIVISION OF MINERAL RESOURCES, CHARLOTTESVILLE, VIRGINIA 22903
A FOLDER DESCRIBING TOPOGRAPHIC MAPS AND SYMBOLS IS AVAILABLE ON REQUEST

Revisions shown in purple and woodland compiled in cooperation with
Commonwealth of Virginia agencies from aerial photographs taken 1988
and other sources. This information not field checked. Map edited 1990

NORTH VIEW, VA.
SW 1/4 KENBRIDGE 15' QUADRANGLE
36078-G2-TF-024

1966
PHOTOREVISED 1990
DMA 5357 1 SW -SERIES V834