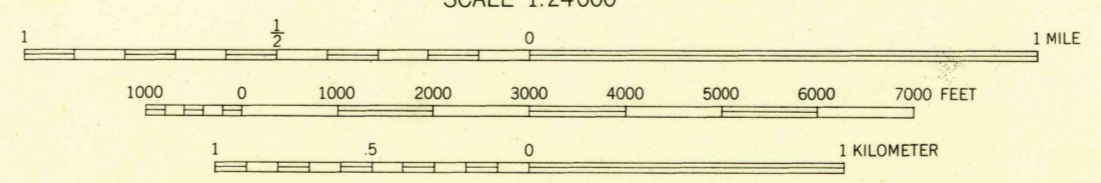
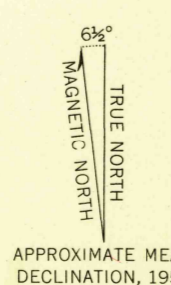




U.S.G.S.
FILE COPY
Topographic Division

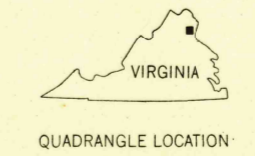
Maped by the Army Map Service
Published for civil use by the Geological Survey
Control by USGS, USC&GS, and USCE
Topography from aerial photographs by stereoplanigraph methods
Aerial photographs taken 1950. Field check 1951
Coastal hydrography compiled from USC&GS Chart 560, 1951
Polyconic projection. 1927 North American datum
10,000-foot grid based on Virginia coordinate system,
north zone
Unchecked elevations are shown in brown



CONTOUR INTERVAL 10 FEET
DATUM IS MEAN SEA LEVEL
DEPTH CURVES AND SOUNDINGS IN FEET - DATUM IS MEAN LOW WATER
SHORELINE SHOWN REPRESENTS THE APPROXIMATE LINE OF MEAN HIGH WATER
THE AVERAGE RANGE OF TIDE IS APPROXIMATELY 1 FOOT

THIS MAP COMPLIES WITH NATIONAL MAP ACCURACY STANDARDS
FOR SALE BY U. S. GEOLOGICAL SURVEY, WASHINGTON 25, D. C.
A FOLDER DESCRIBING TOPOGRAPHIC MAPS AND SYMBOLS IS AVAILABLE ON REQUEST

USGS
Historical File
Topographic Division



U.S.G.S.
FILE COPY
Topographic Division

ROAD CLASSIFICATION
Heavy-duty 4 LANE 15 LANE Light-duty
Medium-duty 4 LANE 8 LANE Unimproved dirt
U. S. Route State Route

OCOQUAN, VA.
NE/4 QUANTICO 15' QUADRANGLE
N3837.5-W7715/7.5

1951

JAN 15 1954
2645