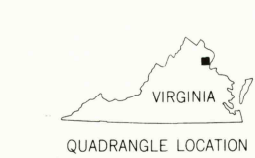
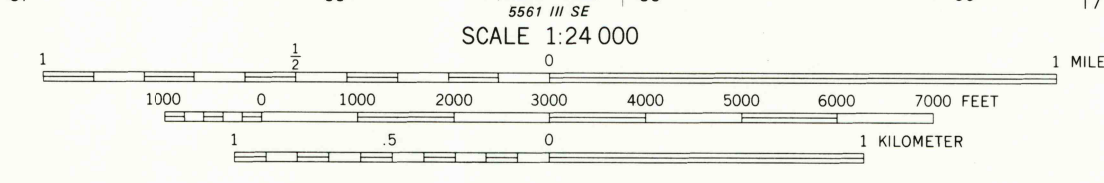
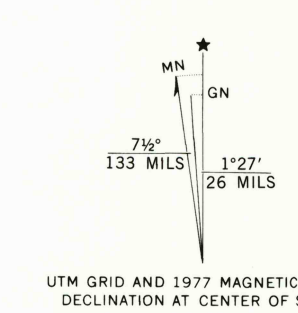




Produced and published by the Geological Survey in cooperation with the Soil Conservation Service  
Orthophotograph prepared from 1:80,000-scale aerial photograph taken March 16, 1977  
Projection and 10,000-foot grid ticks: Virginia coordinate system, north zone (Lambert conformal conic) 1000-meter Universal Transverse Mercator grid, zone 18. 1927 North American Datum  
To place on the predicted North American Datum 1983 move the projection lines 9 meters south and 26 meters west as shown by dashed corner ticks  
Photoimagery rectified by optical scanning which may produce double or mismatched images; use the mean of image positions for map point



PRINCIPAL NUMBERED HIGHWAYS  
○ Interstate Route ○ U. S. Route ○ State Route

THIS MAP COMPLIES WITH NATIONAL MAP ACCURACY STANDARDS  
FOR SALE BY U. S. GEOLOGICAL SURVEY, RESTON, VIRGINIA 22092  
AND VIRGINIA DIVISION OF MINERAL RESOURCES, CHARLOTTESVILLE, VIRGINIA 22903

This quadrangle area also covered by 1:24,000-scale topographic map  
OCOQUAN, VA.  
N3837.5-W7715/7.5  
1977  
DMA 5561 III NE-SERIES V034

REF. TO:  
USGS AND HISTORICAL MAP ARCHIVES

JAN 10 1983  
11/2/83  
375