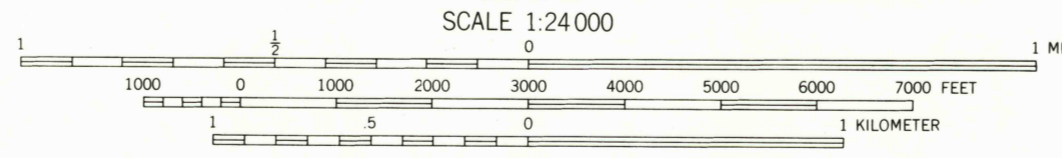
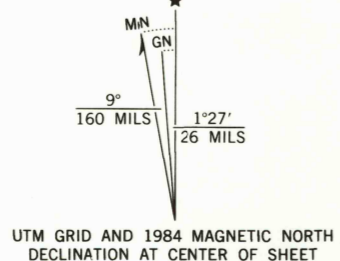
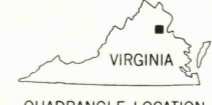


Mapped by the Army Map Service
Edited and published by the Geological Survey
Control by USGS, NOS/NOAA, and USCE

Topography by photogrammetric methods from aerial photographs taken 1950. Field checked 1956
Revised by the Geological Survey 1966
Selected hydrographic data compiled from NOS chart 560 (1965)
This information is not intended for navigational purposes
Polyconic projection. 10,000-foot grid ticks based on Virginia coordinate system, north zone
1:000-meter Universal Transverse Mercator grid ticks, zone 18, shown in blue
1927 North American Datum
To place on the predicted North American Datum 1983 move the projection lines 9 meters south and 26 meters west as shown by dashed corner ticks
Red tint indicates areas in which only landmark buildings are shown
There may be private inholdings within the boundaries of the National or State reservations shown on this map



SCALE 1:24,000
CONTOUR INTERVAL 10 FEET
NATIONAL GEODETIC VERTICAL DATUM OF 1929
DEPTH CURVES AND SOUNDINGS IN FEET—DATUM IS MEAN LOW WATER
THE RELATIONSHIP BETWEEN THE TWO DATUMS IS VARIABLE
SHORELINE SHOWN REPRESENTS THE APPROXIMATE LINE OF MEAN HIGH WATER
THE MEAN RANGE OF TIDE IS APPROXIMATELY 1.4 FEET
THIS MAP COMPLIES WITH NATIONAL MAP ACCURACY STANDARDS
FOR SALE BY U. S. GEOLOGICAL SURVEY, RESTON, VIRGINIA 22092
AND VIRGINIA DIVISION OF MINERAL RESOURCES, CHARLOTTESVILLE, VIRGINIA 22903
A FOLDER DESCRIBING TOPOGRAPHIC MAPS AND SYMBOLS IS AVAILABLE ON REQUEST



ROAD CLASSIFICATION
Heavy-duty ——— Light-duty ———
Medium-duty ——— Unimproved dirt ———
Interstate Route U.S. Route State Route

OCOQUAN, VA.
NE/4 QUANTICO 15' QUADRANGLE
38077-F3-TF-024
1956
PHOTOREVISED 1984
DMA 5561 III NE—SERIES V834

Revisions shown in purple and woodland compiled by the Geological Survey in cooperation with Commonwealth of Virginia agencies from aerial photographs taken 1980 and other sources. This information not field checked. Map edited 1984
Purple tint indicates extension of urban areas

RETURN TO:
USGS AND HISTORICAL MAP ARCHIVES