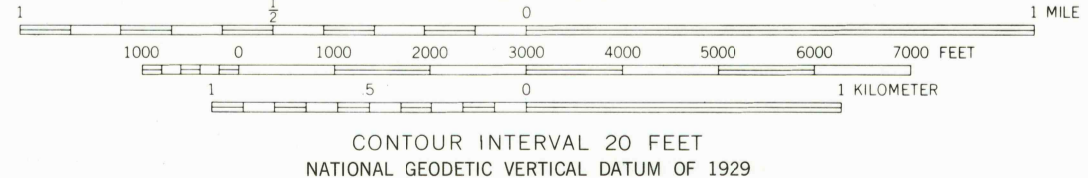
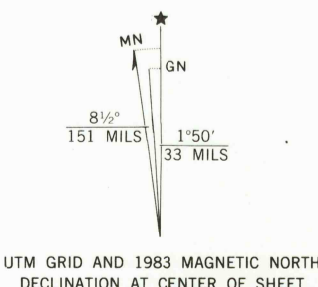
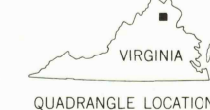


Mapped, edited, and published by the Geological Survey

Control by USGS and NOS/NOAA
Topography by photogrammetric methods from aerial photographs taken 1969. Field checked 1970
Supersedes Army Map Service map dated 1943
Polyconic projection. 10,000-foot grid ticks based on Virginia coordinate system, north zone. 1000-meter Universal Transverse Mercator grid ticks, zone 18, shown in blue
1927 North American Datum
To place on the predicted North American Datum 1983 move the projection lines 8 meters south and 24 meters west as shown by dashed corner ticks
Fine red dashed lines indicate selected fence and field lines where generally visible on aerial photographs. This information is unchecked



THIS MAP COMPLIES WITH NATIONAL MAP ACCURACY STANDARDS
FOR SALE BY U. S. GEOLOGICAL SURVEY, RESTON, VIRGINIA 22092
AND VIRGINIA DIVISION OF MINERAL RESOURCES, CHARLOTTESVILLE, VIRGINIA 22903
A FOLDER DESCRIBING TOPOGRAPHIC MAPS AND SYMBOLS IS AVAILABLE ON REQUEST



ROAD CLASSIFICATION	
Primary highway, all weather, hard surface	Light-duty road, all weather, improved surface
Secondary highway, all weather, hard surface	Unimproved road, fair or dry weather
○ Interstate Route	○ U. S. Route
○ State Route	

ORLEAN, VA.
38077-G8-TF-024

1970
PHOTOREVISED 1983
DMA 5461 IV SW - SERIES V834

Revisions shown in purple and woodland compiled in cooperation with Commonwealth of Virginia agencies from aerial photographs taken 1980 and other sources. This information not field checked
Map edited 1983

RETURN TO:
USGS AND HISTORICAL MAP ARCHIVES

7-18-84