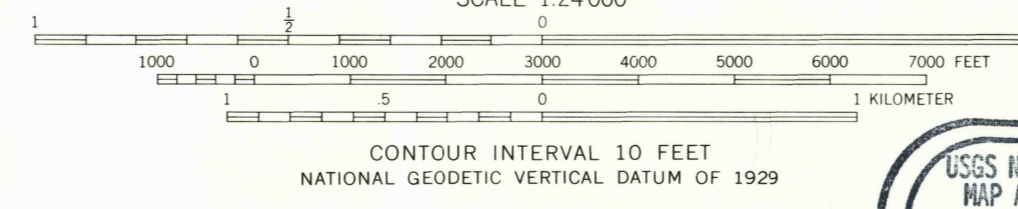
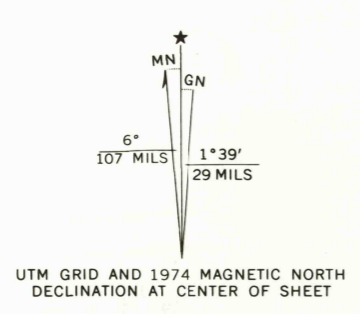
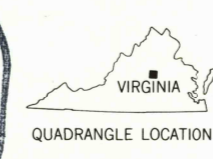





Mapped, edited, and published by the Geological Survey  
Control by USGS and USC&GS  
Topography by photogrammetric methods from aerial photographs  
taken 1964. Field checked 1967  
Polyconic projection. 1927 North American datum  
10,000-foot grid based on Virginia coordinate system, south zone  
1000-meter Universal Transverse Mercator grid ticks,  
zone 17, shown in blue  
Fine red dashed lines indicate selected fence and field lines where  
generally visible on aerial photographs. This information is unchecked  
Revisions shown in purple compiled in cooperation  
with Commonwealth of Virginia agencies from aerial  
photographs taken 1974. This information not  
field checked



CONTOUR INTERVAL 10 FEET  
NATIONAL GEODETIC VERTICAL DATUM OF 1929



ROAD CLASSIFICATION

Heavy-duty	Light-duty
Medium-duty	Unimproved dirt
U.S. Route	State Route

PALMYRA, VA.  
SEA 4 SCOTTSVILLE 15' QUADRANGLE  
N3745—W7815/7.5  
1967  
PHOTOREVISED 1974  
AMS 5359 IV SE—SERIES V834

