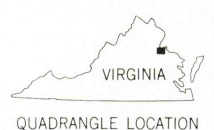
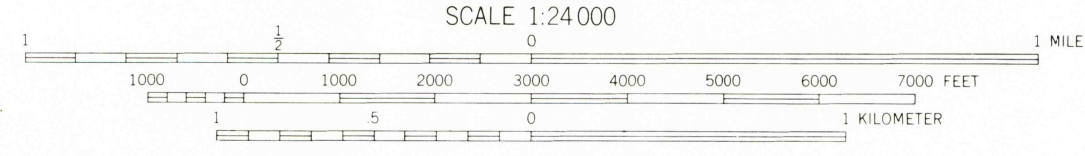
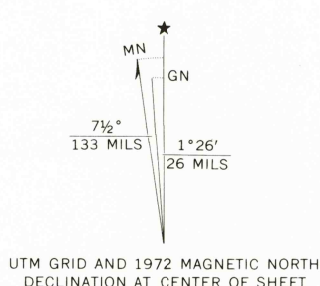




Produced and published by the Geological Survey  
Orthophoto prepared from 1:76,000-scale  
aerial photograph taken April 5, 1972  
Projection: Virginia coordinate system (Lambert conformal conic)  
10,000-foot grid ticks based on Virginia coordinate system,  
north zone, and Maryland coordinate system  
1000-meter Universal Transverse Mercator grid ticks,  
zone 18. 1927 North American datum  
Photoimagery transformed by scanning techniques  
which may produce double or mismatched images;  
use the mean of image positions for map point



ADJOINING ORTHOPHOTOQUADS

|                |
|----------------|
| 77° 22' 30\"/> |
| 77° 22' 30\"/> |
| 77° 22' 30\"/> |

PRINCIPAL NUMBERED HIGHWAYS

Interstate Route  
  U.S. Route  
  State Route

This quadrangle area also covered by  
1:24,000-scale topographic map

PASSAPATANZY, VA.—MD.  
N3815—W7715/7.5

USGS  
Historical File  
Topographic Division

FOR SALE BY U.S. GEOLOGICAL SURVEY, WASHINGTON, D.C. 20242  
AND VIRGINIA DIVISION OF MINERAL RESOURCES, CHARLOTTESVILLE, VIRGINIA 22903

MAY 16 1974

1500

AMS 5560 IV SE—SERIES V034