



Mapped, edited, and published by the Geological Survey

Control by USGS, USC&GS, and USCE

Topography by photogrammetric methods from aerial photographs taken 1963. Field checked 1966

Supersedes Army Map Service map dated 1943

Selected hydrographic data compiled from USC&GS Chart 559 (1965)

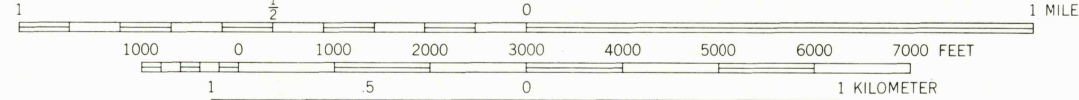
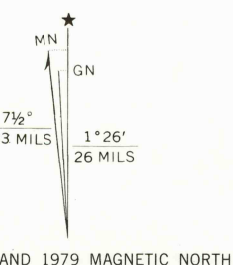
This information is not intended for navigational purposes

Polyconic projection. 1927 North American datum

10,000-foot grids based on Virginia coordinate system, north zone, and Maryland coordinate system

1000-meter Universal Transverse Mercator grid ticks, zone 18, shown in blue

Fine red dashed lines indicate selected fence and field lines where generally visible on aerial photographs. This information is unchecked



CONTOUR INTERVAL 10 FEET

NATIONAL GEODETIC VERTICAL DATUM OF 1929

DEPTH CURVES AND SOUNDINGS IN FEET-DATUM IS MEAN LOW WATER

THE RELATIONSHIP BETWEEN THE TWO DATUMS IS VARIABLE

SHORELINE SHOWN REPRESENTS THE APPROXIMATE LINE OF MEAN HIGH WATER

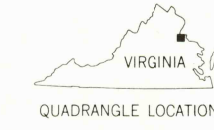
THE AVERAGE RANGE OF TIDE IS APPROXIMATELY 1.1 FEET

THIS MAP COMPLIES WITH NATIONAL MAP ACCURACY STANDARDS

FOR SALE BY U. S. GEOLOGICAL SURVEY, RESTON, VIRGINIA 22092

AND VIRGINIA DIVISION OF MINERAL RESOURCES, CHARLOTTESVILLE, VIRGINIA 22903

A FOLDER DESCRIBING TOPOGRAPHIC MAPS AND SYMBOLS IS AVAILABLE ON REQUEST



QUADRANGLE LOCATION

ROAD CLASSIFICATION	
Heavy-duty	Light-duty
Medium-duty	Unimproved dirt
State Route	

USGS
Historical File
Topographic Division

PASSAPATANZY, VA.-MD.
N3815-W7715/7.5

1966
PHOTOREVISED 1979
AMS 5560 IV SE-SERIES V834

Revisions shown in purple and woodland compiled in cooperation with state of Virginia agencies from aerial photographs taken 1977 and other source data

This information not field checked. Map edited 1979

OCT 15 1979

4600