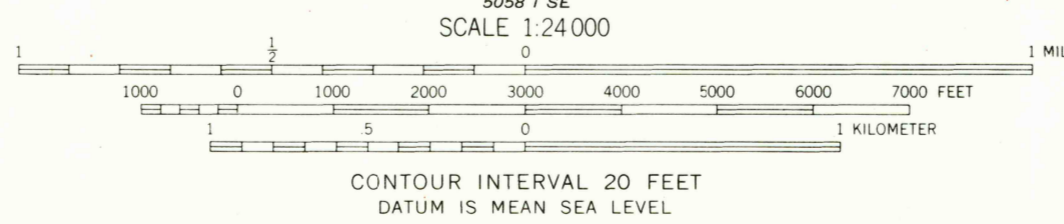
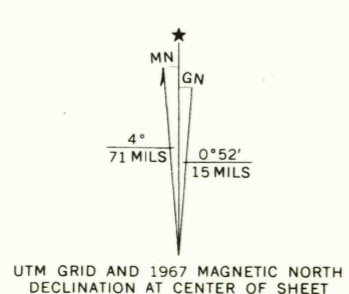




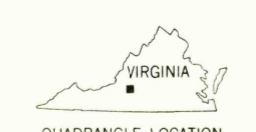
Mapped, edited, and published by the Geological Survey
Control by USGS and USC&GS
Topography by photogrammetric methods from aerial photographs
taken 1966. Field checked 1967
Polyconic projection. 1927 North American datum
10,000-foot grid based on Virginia coordinate system, south zone
1000-meter Universal Transverse Mercator grid ticks,
zone 17, shown in blue
Fine red dashed lines indicate selected fence and field lines where
generally visible on aerial photographs. This information is unchecked



ROAD CLASSIFICATION
Primary highway, all weather. Light duty road, all weather,
hard surface. Improved surface
Secondary highway, all weather. Unimproved road, fair or dry
hard surface. weather

State Route

THIS MAP COMPLIES WITH NATIONAL MAP ACCURACY STANDARDS
FOR SALE BY U. S. GEOLOGICAL SURVEY, WASHINGTON, D. C. 20242
AND VIRGINIA DIVISION OF MINERAL RESOURCES, CHARLOTTESVILLE, VIRGINIA 22903
A FOLDER DESCRIBING TOPOGRAPHIC MAPS AND SYMBOLS IS AVAILABLE ON REQUEST



U.S.G.S.
TOPOGRAPHIC DIVISION

PEAKS OF OTTER, VA.
NE/4 PEAKS OF OTTER 15' QUADRANGLE
N3722.5-W7930/7.5
1967
AMS 5058 I NE-SERIES V834

Historical File
Topographic Division
4715
JUN 11 1970