



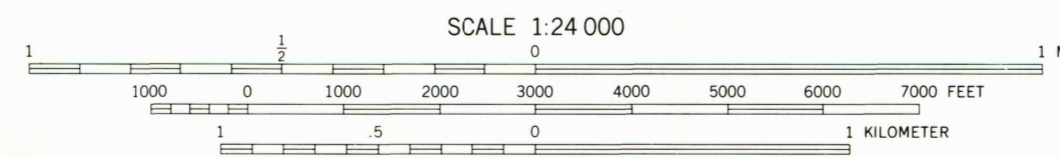
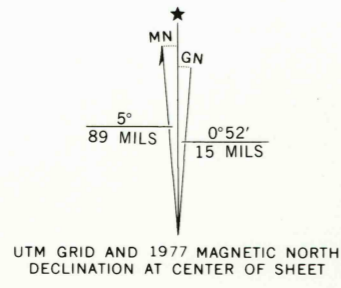
Produced and published by the Geological Survey
in cooperation with the Soil Conservation Service

Orthophoto prepared from 1:80,000-scale
aerial photograph taken March 9, 1977

Projection and 10,000-foot grid ticks: Virginia
coordinate system, south zone (Lambert conformal conic)
1000-meter Universal Transverse Mercator grid,
zone 17. 1927 North American Datum

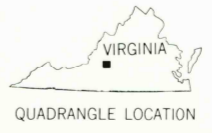
To place on the North American Datum 1983
move the projection lines 10 meters south and
21 meters west as shown by dashed corner ticks

Photoimagery rectified by automatic correlation



PRINCIPAL NUMBERED HIGHWAYS

Interstate Route U.S. Route State Route



This quadrangle area also covered by
1:24,000-scale topographic map

THIS MAP COMPLIES WITH NATIONAL MAP ACCURACY STANDARDS
FOR SALE BY U. S. GEOLOGICAL SURVEY, RESTON, VIRGINIA 22092
AND VIRGINIA DIVISION OF MINERAL RESOURCES, CHARLOTTESVILLE, VIRGINIA 22903

PEAKS OF OTTER, VA.
37079-05-OQ-024
1977

DMA 5058 1 NE-SERIES V034

RETURN TO:
USGS AND HISTORICAL MAP ARCHIVES

DEC 19 1988