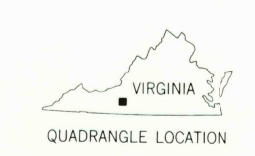
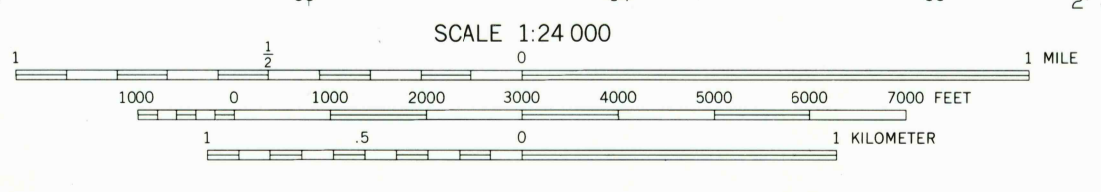
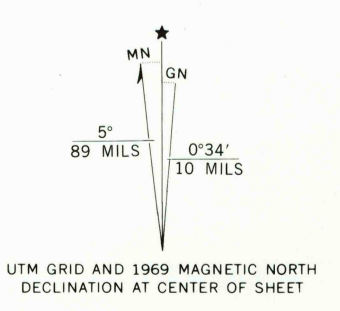


Produced and published by the Geological Survey in cooperation with the Soil Conservation Service
Orthophoto prepared from 1:80,000-scale aerial photograph taken March 15, 1977
Projection and 10,000-foot grid ticks: Virginia coordinate system, south zone (Lambert conformal conic) 1000-meter Universal Transverse Mercator grid, zone 17. 1927 North American Datum
To place on the predicted North American Datum 1983 move the projection lines 10 meters south and 19 meters west as shown by dashed corner ticks
Photoimagery rectified by automatic correlation



PRINCIPAL NUMBERED HIGHWAYS
Interstate Route U.S. Route State Route

This quadrangle area also covered by 1:24,000-scale topographic map

THIS MAP COMPLIES WITH NATIONAL MAP ACCURACY STANDARDS
FOR SALE BY U. S. GEOLOGICAL SURVEY, RESTON, VIRGINIA 22092
AND VIRGINIA DIVISION OF MINERAL RESOURCES, CHARLOTTESVILLE, VIRGINIA 22903

PHILPOTT LAKE, VA.
N3645-W8000/7.5
1977

DMA 4957 I SE-SERIES V034