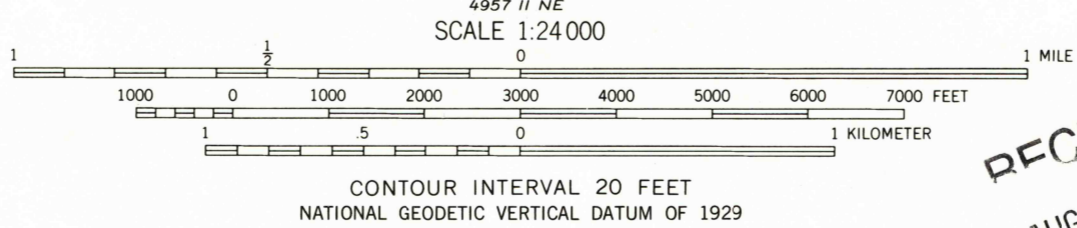
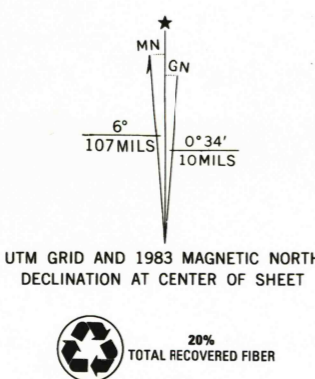


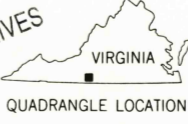


Mapped, edited, and published by the Geological Survey Control by USGS and NOS/NOAA Topography by photogrammetric methods from aerial photographs taken 1964. Field checked 1967 Polyconic projection, 10,000-foot grid ticks based on Virginia coordinate system, south zone 1000-meter Universal Transverse Mercator grid, zone 17, shown in blue 1927 North American Datum To place on the predicted North American Datum 1983 move the projection lines 1.0 meters south and 1.9 meters west as shown by dashed corner ticks Fine red dashed lines indicate selected fence and field lines where generally visible on aerial photographs. This information is unchecked There may be private inholdings within the boundaries of the National or State reservations shown on this map



THIS MAP COMPLIES WITH NATIONAL MAP ACCURACY STANDARDS FOR SALE BY U.S. GEOLOGICAL SURVEY, RESTON, VIRGINIA 22092 AND VIRGINIA DIVISION OF MINERAL RESOURCES, CHARLOTTESVILLE, VIRGINIA 22903 A FOLDER DESCRIBING TOPOGRAPHIC MAPS AND SYMBOLS IS AVAILABLE ON REQUEST

RECEIVED AUG 28 2003 HISTORICAL MAP ARCHIVES



ROAD CLASSIFICATION Secondary highway, all weather, Light-duty road, all weather, hard surface, improved surface Unimproved road, fair or dry weather State Route

JUL 14 2003 PHILPOTT LAKE, VA. (FORMERLY PHILPOTT RESERVOIR) SE4 ENDICOTT 15' QUADRANGLE 36080-G1-TF-024

1967 PHOTOREVISED 1983 DMA 4957 1 SE--SERIES 1983

3 1818 00417647 3

52795 10908 6