



Mapped, edited, and published by the Geological Survey

Control by USGS and NOS/NOAA

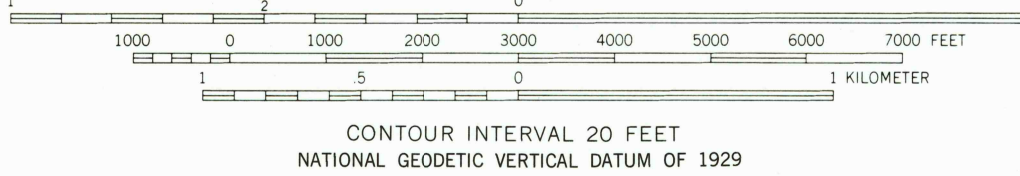
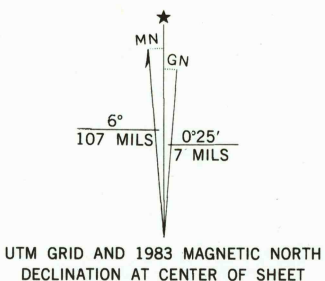
Topography by photogrammetric methods from aerial photographs taken 1963. Field checked 1965

Polyconic projection. 10,000-foot grid ticks based on Virginia coordinate system, south zone
1000-meter Universal Transverse Mercator grid ticks, zone 17, shown in blue
1927 North American Datum

To place on the predicted North American Datum 1983
move the projection lines 9 meters south and
18 meters west as shown by dashed corner ticks

Fine red dashed lines indicate selected fence and field lines where
generally visible on aerial photographs. This information is unchecked


Revisions shown in purple and woodland compiled
in cooperation with Commonwealth of Virginia agencies
from aerial photographs taken 1982 and other sources
This information not field checked. Map edited 1983



THIS MAP COMPLIES WITH NATIONAL MAP ACCURACY STANDARDS
FOR SALE BY U.S. GEOLOGICAL SURVEY, DENVER, COLORADO 80225,
OR RESTON, VIRGINIA 22092
AND VIRGINIA DIVISION OF MINERAL RESOURCES, CHARLOTTESVILLE, VIRGINIA 22903
A FOLDER DESCRIBING TOPOGRAPHIC MAPS AND SYMBOLS IS AVAILABLE ON REQUEST



ROAD CLASSIFICATION
Medium-duty ——— Light-duty ———
Unimproved dirt = = = = =
State Route (O) State Route



PILOT, VA.
37080-A3-TF-024

1965
PHOTOREVISED 1983
DMA 4958 III SE—SERIES V834

