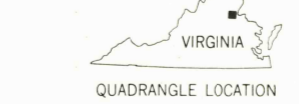
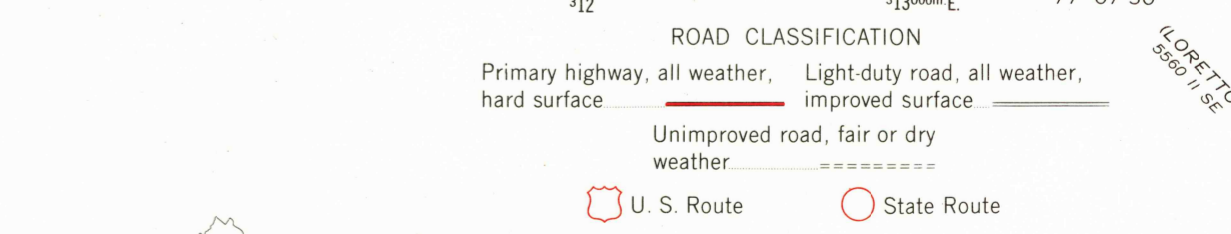
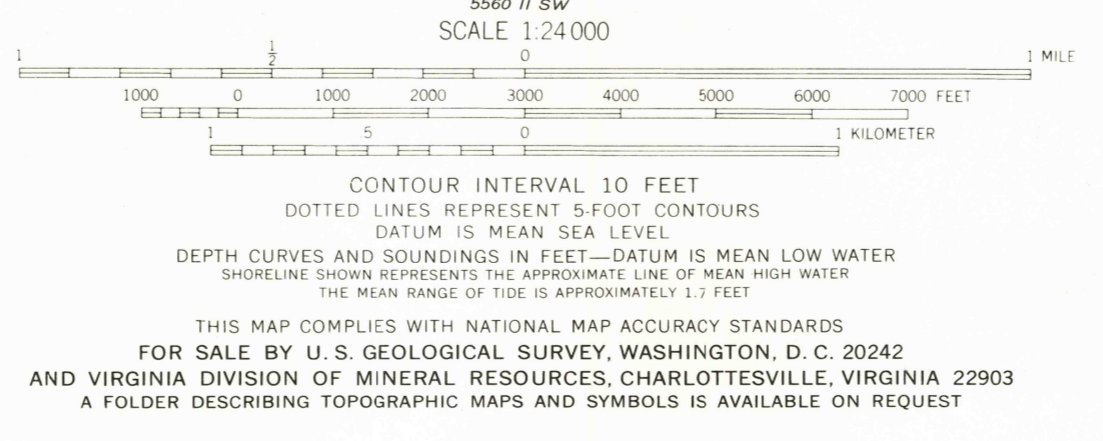
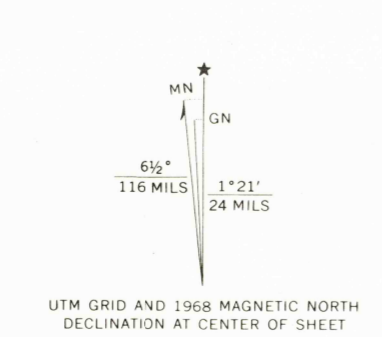


Mapped, edited, and published by the Geological Survey
Control by USGS and USC&GS
Topography by photogrammetric methods from aerial photographs
taken 1967. Field checked 1968
Supersedes Army Map Service map dated 1949
Selected hydrographic data compiled from USC&GS Chart 505-SC (1970)
This information is not intended for navigational purposes
Polyconic projection. 1927 North American datum
10,000-foot grid based on Virginia coordinate system, north zone
1000-meter Universal Transverse Mercator grid ticks, zone 18,
shown in blue
Fine red dashed lines indicate selected fence and field lines where
generally visible on aerial photographs. This information is unchecked
Map photoinspected 1981
No major culture or drainage changes observed



PORT ROYAL, VA.
N3807.5—W7707.5/7.5
PHOTOINSPECTED 1981
1968

AMS 5560 II NW—SERIES V834