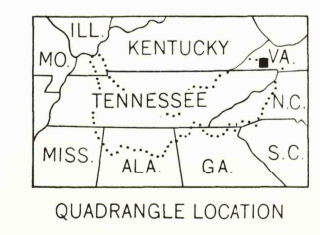
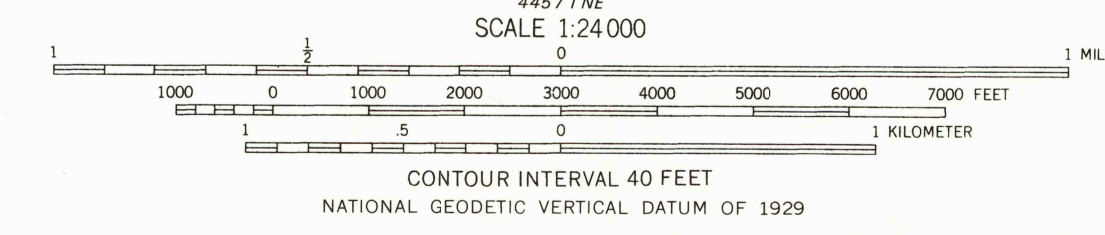
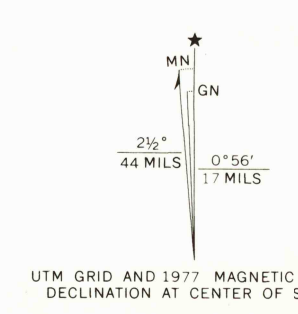




Mapped and edited by Tennessee Valley Authority
Published by the Geological Survey
Control by NOS/NOAA, USGS, and TVA
Topography by photogrammetric methods using aerial
photographs taken 1953. Map field checked by TVA, 1957
Polyconic projection. 1927 North American datum
10,000 foot grid based on Virginia (South)
rectangular coordinate system
1000 metre Universal Transverse Mercator Grid ticks
Zone 17, shown in blue
Revisions shown in purple and recompilation of woodland areas
compiled by the Geological Survey in cooperation with Common-
wealth of Virginia from aerial photographs taken 1969 and by the
Tennessee Valley Authority from aerial photographs taken 1976.
This information not field checked. Map edited 1977.



ROAD CLASSIFICATION

Heavy-duty	Poor motor road
Medium-duty	Wagon and jeep track
Light-duty	Foot trail

Legend for U.S. Route and State Route symbols.

USGS
Historical File
Topographic Division

MAILED 04 1978

3100

1957
PHOTOREVIEWED 1969 AND 1977
AMS 4458 II SE-SERIES V834

THIS MAP COMPLIES WITH NATIONAL MAP ACCURACY STANDARDS
FOR SALE BY U.S. GEOLOGICAL SURVEY, RESTON, VIRGINIA 22092,
VIRGINIA DIVISION OF MINERAL RESOURCES, CHARLOTTEVILLE, VIRGINIA 22903
AND BY U.S. TENNESSEE VALLEY AUTHORITY, CHATTANOOGA, TENN. 37401 OR KNOXVILLE, TENN. 37902
A FOLDER DESCRIBING TOPOGRAPHIC MAPS AND SYMBOLS IS AVAILABLE ON REQUEST