





Mapped by U. S. Coast and Geodetic Survey
Edited and published by the Geological Survey
Control by USC&GS
Topography from aerial photographs by photogrammetric methods. Aerial photographs taken 1948. Field check 1953
Polyconic projection. 1927 North American datum
10,000-foot grid based on Virginia coordinate system, south zone

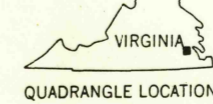


CONTOUR INTERVAL 20 FEET
DATUM IS MEAN SEA LEVEL

U.S.G.S.
Historical File
Topographic Division

ROAD CLASSIFICATION

Heavy-duty	Light-duty
Medium-duty	Unimproved dirt
U. S. Route	State Route



U.S.G.S.
FILE COPY
TOPOGRAPHIC DIVISION

PROVIDENCE FORGE, VA.
NE/4 CHARLES CITY 15' QUADRANGLE
N3722.5-W7700/7.5

1953

MAR 7 1957

2625