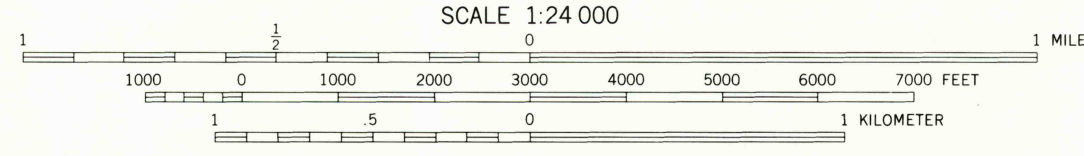
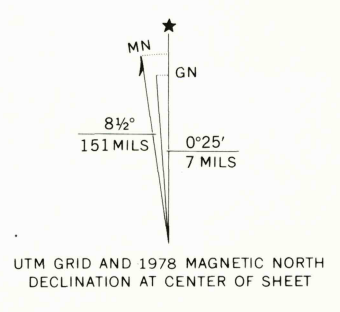
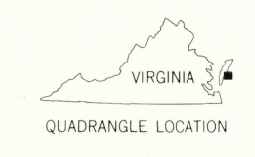


Produced and published by the Geological Survey
in cooperation with the Soil Conservation Service
Orthophotograph prepared from 1:80,000-scale
aerial photograph taken March 23, 1978
Projection and 10,000-foot grid ticks: Virginia
coordinate system, south zone (Lambert conformal conic)
1000-meter Universal Transverse Mercator grid,
zone 18. 1927 North American Datum
To place on the predicted North American Datum 1983
move the projection lines 9 meters south and
31 meters west as shown by dashed corner ticks
Photomagey rectified by simple projection



THIS MAP COMPLIES WITH NATIONAL MAP ACCURACY STANDARDS
FOR SALE BY U. S. GEOLOGICAL SURVEY, RESTON, VIRGINIA 22092
AND VIRGINIA DIVISION OF MINERAL RESOURCES, CHARLOTTESVILLE, VIRGINIA 22903



PRINCIPAL NUMBERED HIGHWAYS
○ Interstate Route ○ U. S. Route ○ State Route

This quadrangle area also covered by
1:24,000-scale topographic map

QUINBY INLET, VA.
N3722.5-W7537.5/7.5

1978
DMA 5858 I NW-SERIES V034

RETURN TO:
USGS AND HISTORICAL MAP ARCHIVES

MAY 13 1982

520