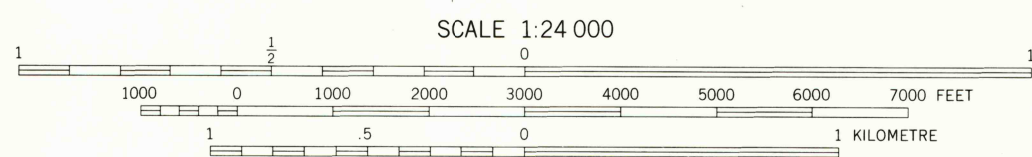
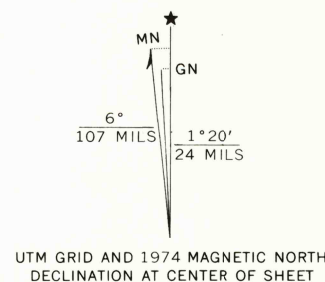


UNITED STATES
DEPARTMENT OF THE INTERIOR
GEOLOGICAL SURVEY

QUINTON QUADRANGLE
VIRGINIA
7.5 MINUTE SERIES ORTHOPHOTOQUAD

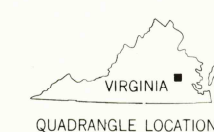


Produced and published by the Geological Survey
in cooperation with Commonwealth of Virginia agencies
Orthophotograph prepared from 1:76,000-scale
aerial photograph taken April 20, 1974
Projection and 10,000-foot grid ticks: Virginia coordinate
system, south zone (Lambert conformal conic)
1000-metre Universal Transverse Mercator grid,
zone 18. 1927 North American datum
Photomage transformed by scanning techniques
which may produce double or mismatched images;
use the mean of image positions for map point



THIS MAP COMPLIES WITH NATIONAL MAP ACCURACY STANDARDS
FOR SALE BY U. S. GEOLOGICAL SURVEY, RESTON, VIRGINIA 22092
AND VIRGINIA DIVISION OF MINERAL RESOURCES, CHARLOTTESVILLE, VIRGINIA 22903

ADJOINING ORTHOPHOTOQUADS			
SHUBERT 5559 II NE			
SHUBERT 5559 II SE	QUINTON 5559 II SW	QUINTON 5559 II NW	QUINTON 5559 II NE
QUINTON 5559 II SE	QUINTON 5559 II SW	QUINTON 5559 II NW	QUINTON 5559 II NE



USGS
Historical File
Topographic Division

This quadrangle area also covered by
1:24,000-scale topographic map

QUINTON, VA. JUN 21 1977
N3730-W7707.5/7.5

1974
AMS 5559 II SW-SERIES V834