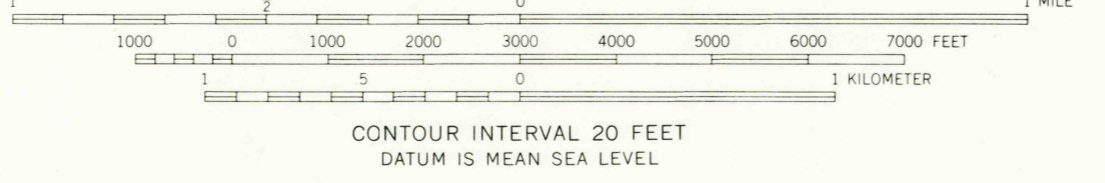
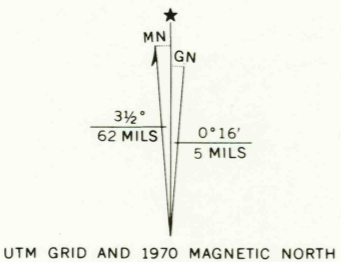
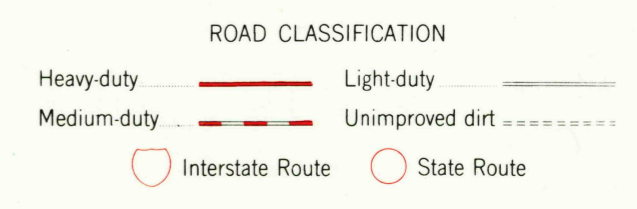


Mapped, edited, and published by the Geological Survey  
Control by USGS and USC&GS  
Topography by photogrammetric methods from aerial photographs taken 1963. Field checked 1965  
Polyconic projection. 1927 North American datum  
10,000-foot grid based on Virginia coordinate system, south zone  
1000-meter Universal Transverse Mercator grid ticks, zone 17, shown in blue  
Fine red dashed lines indicate selected fence and field lines where generally visible on aerial photographs. This information is shown  
Red tint indicates area in which only landmark buildings are shown  
Revisions shown in purple compiled in cooperation with Commonwealth of Virginia agencies from aerial photographs taken 1970. This information not field checked



THIS MAP COMPLIES WITH NATIONAL MAP ACCURACY STANDARDS  
FOR SALE BY U. S. GEOLOGICAL SURVEY, WASHINGTON, D. C. 20242  
AND VIRGINIA DIVISION OF MINERAL RESOURCES, CHARLOTTESVILLE, VIRGINIA  
A FOLDER DESCRIBING TOPOGRAPHIC MAPS AND SYMBOLS IS AVAILABLE ON REQUEST



RADFORD SOUTH, VA.  
SE/4 RADFORD 15' QUADRANGLE  
N3700—W8030/7.5  
1965  
PHOTOREVISED 1970  
AMS 4858 II SE—SERIES V834

USGS  
HISTORICAL FILE  
TOPOGRAPHIC DIVISION

AUG 6 1971