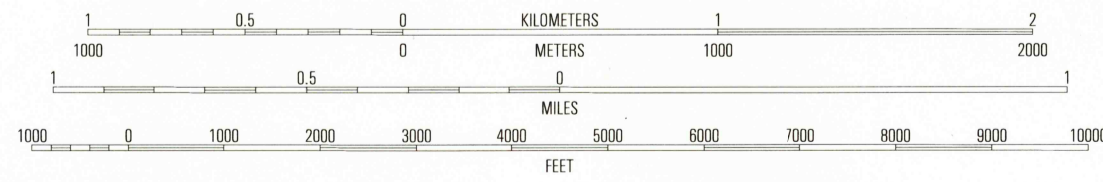
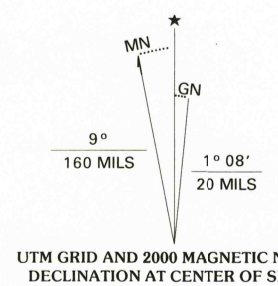


Produced by the United States Geological Survey Topography compiled 1965. Planimetry derived from imagery taken 1982 and other sources. Photoinspected using imagery dated 1999; no major culture or drainage changes observed. Survey control current as of 1967. Boundaries verified 2000 North American Datum of 1927 (NAD 27) Projection: Virginia coordinate system, north zone (Lambert conformal conic) 10 000-foot ticks: Virginia coordinate system, north zone and West Virginia coordinate system, south zone 1000-meter Universal Transverse Mercator grid, zone 17 North American Datum of 1983 (NAD 83) is shown by dashed corner ticks. The values of the shift between NAD 27 and NAD 83 for 7.5-minute intersections are obtainable from National Geodetic Survey NADCON software Information shown in purple may not meet USGS content standards and may conflict with previously mapped contours



CONTOUR INTERVAL 40 FEET NATIONAL GEODETIC VERTICAL DATUM OF 1929 TO CONVERT FROM FEET TO METERS, MULTIPLY BY 0.3048

THIS MAP COMPLIES WITH NATIONAL MAP ACCURACY STANDARDS FOR SALE BY U.S. GEOLOGICAL SURVEY, P.O. BOX 25286, DENVER, COLORADO 80225 AND VIRGINIA DIVISION OF MINERAL RESOURCES, CHARLOTTEVILLE, VIRGINIA 22903 A FOLDER DESCRIBING TOPOGRAPHIC MAPS AND SYMBOLS IS AVAILABLE ON REQUEST

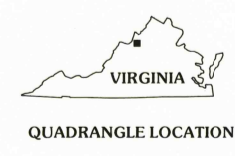


Table with 3 columns and 8 rows listing adjacent quadrangle names: 1 Sugar Grove, 2 Brandwine, 3 Rainey Springs, 4 Palo Alto, 5 Briery Branch, 6 West Augusta, 7 Stokewille, 8 Parassus

ROAD CLASSIFICATION Primary highway hard surface, Secondary highway hard surface, Light-duty road, hard or improved surface, Unimproved road, Interstate Route, U.S. Route, State Route

REDDISH KNOB, VA-WV 1999 NIMA 5160 1 NW-SERIES V834

RECEIVED AUG 31 2000 USGS M&D HISTORICAL MAP ARCHIVES

