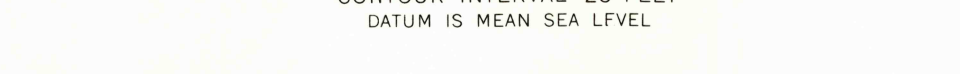





Purple tint indicates extension of urban areas.




THIS MAP COMPLIES WITH NATIONAL MAP ACCURACY STANDARDS
FOR SALE BY U.S. GEOLOGICAL SURVEY, WASHINGTON, D.C. 20242
AND VIRGINIA DIVISION OF MINERAL RESOURCES, CHARLOTTEVILLE, VIRGINIA 22903
A FOLDER DESCRIBING TOPOGRAPHIC MAPS AND SYMBOLS IS AVAILABLE ON REQUEST

Heavy-duty _____ Light-duty _____
Medium-duty _____ Unimproved dirt _____

 Interstate Route  U. S. Route  State Route

PHOTOREVISED 1968
AMS 5058 IV SW—SERIES V83

USGS
HISTORICAL FILE
TOPOGRAPHIC DIVISION



VIRGINIA

QUADRANGLE LOCATION

6030

MAR 15 1973