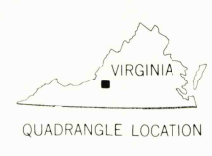
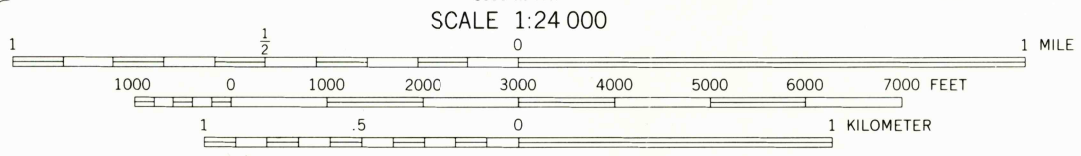
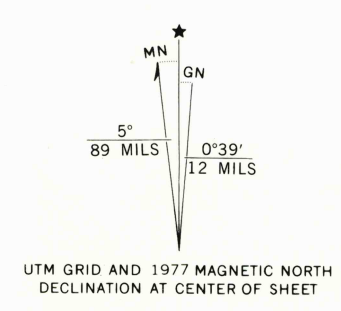




Produced and published by the Geological Survey  
in cooperation with the Soil Conservation Service  
Orthophoto prepared from 1:80,000-scale  
aerial photograph taken March 15, 1977  
Projection and 10,000-foot grid ticks: Virginia  
coordinate system, south zone (Lambert conformal conic)  
1000-meter Universal Transverse Mercator grid,  
zone 17. 1927 North American Datum  
To place on the predicted North American Datum 1983  
move the projection lines 10 meters south and  
19 meters west as shown by dashed corner ticks  
Photomagey rectified by automatic correlation



PRINCIPAL NUMBERED HIGHWAYS  
Interstate Route U.S. Route State Route

This quadrangle area also covered by  
1:24,000-scale topographic map

ROANOKE, VA.  
N3715-W7952.5/7.5  
1977

THIS MAP COMPLIES WITH NATIONAL MAP ACCURACY STANDARDS  
FOR SALE BY U. S. GEOLOGICAL SURVEY, RESTON, VIRGINIA 22092  
AND VIRGINIA DIVISION OF MINERAL RESOURCES, CHARLOTTESVILLE, VIRGINIA 22903

RETURN TO:  
USGS AND HISTORICAL MAP ARCHIVES

SEP 2 1982