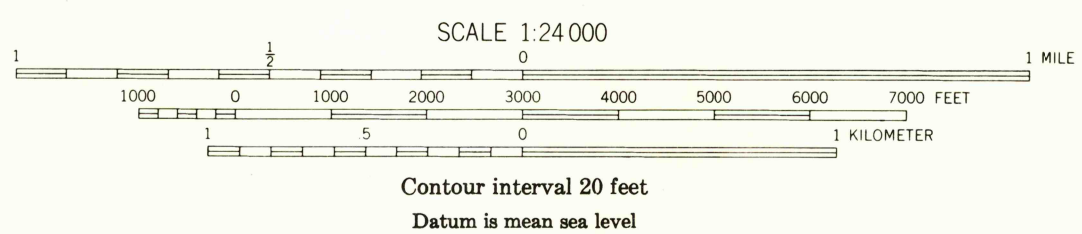
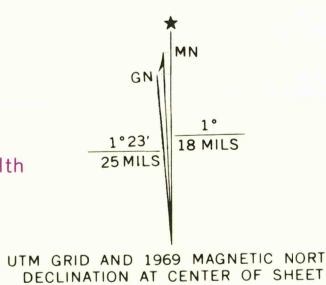
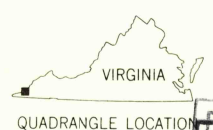


Control by USC&GS, USGS, and TVA  
Topography by USGS and TVA from aerial  
photographs by stereophotogrammetric methods  
Field examination by Tennessee Valley Authority, 1946  
Revisions shown in purple and recomputation of woodland areas  
compiled by the Geological Survey in cooperation with Commonwealth  
of Virginia from aerial photographs taken 1969. This information  
not field checked



FOR SALE BY U. S. GEOLOGICAL SURVEY, WASHINGTON, D. C. 20242,  
VIRGINIA DIVISION OF MINERAL RESOURCES, CHARLOTTESVILLE, VIRGINIA 22903,  
KENTUCKY GEOLOGICAL SURVEY, LEXINGTON, KENTUCKY 40506,  
KENTUCKY DEPARTMENT OF COMMERCE, FRANKFORT, KENTUCKY 40601,  
AND U. S. TENNESSEE VALLEY AUTHORITY, CHATTANOOGA, TENN. 37401 OR KNOXVILLE, TENN. 37902  
A FOLDER DESCRIBING TOPOGRAPHIC MAPS AND SYMBOLS IS AVAILABLE ON REQUEST

USGS  
Historical File  
Topographic Division



U.S.G.S.  
FILE COPY  
TOPOGRAPHIC DIVISION

Polycyclic projection, 1927 North American datum  
10,000 foot grid based on Virginia (South) and  
Kentucky (South) rectangular coordinate systems  
1000-meter Universal Transverse Mercator grid ticks,  
zone 17, shown in blue  
ROUTES USUALLY TRAVELED  
HARD, IMPERVIOUS SURFACES  
OTHER SURFACE IMPROVEMENTS  
U. S. ROUTE  
STATE ROUTE  
ROSE HILL, VA.-KY.  
NE 1/4 HAGAN 15' QUADRANGLE  
N 3637.5 W 8315.7.5  
1946  
PHOTOGRAPHED 1969  
AMS 4357 III NE-SERIES V834

OCT 1 1970