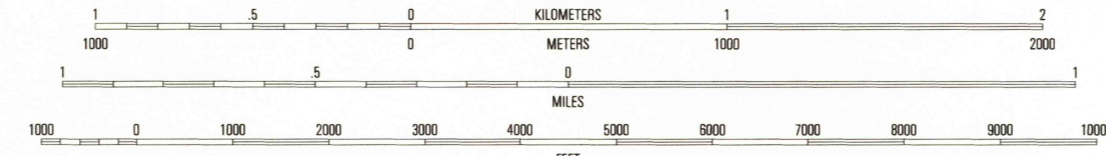
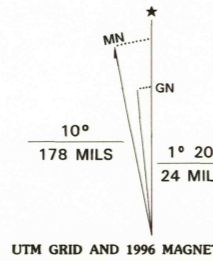
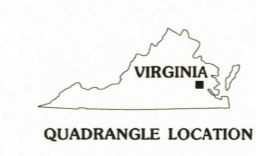


U.S. GEOLOGICAL SURVEY
MAP ARCHIVE
APR 18 1996
REC'D FILE COPY

Produced by the United States Geological Survey in cooperation with Commonwealth of Virginia, Departments of Mines, Minerals and Energy, and Transportation
Compiled by photogrammetric methods from imagery dated 1963
Field checked 1965. Revised from imagery dated 1994
Survey control current as of 1965. Map edited 1996
Contours not revised
North American Datum of 1983 (NAD 83). Projection and blue 1000-meter ticks: Universal Transverse Mercator, zone 18
2 500-meter ticks: Virginia Coordinate System of 1983 (south zone)
North American Datum of 1927 (NAD 27) is shown by dashed corner ticks. The values of the shift between NAD 83 and NAD 27 for 7.5-minute intersections are obtainable from National Geodetic Survey NADCON software
There may be private inholdings within the boundaries of the National or State reservations shown on this map



CONTOUR INTERVAL 10 FEET
SUPPLEMENTARY CONTOUR INTERVAL 5 FEET
NATIONAL GEODETIC VERTICAL DATUM OF 1929



1	2	3
4	5	6
7	8	

ROAD CLASSIFICATION
Primary highway hard surface
Secondary highway hard surface
Light-duty road, hard or improved surface
Unimproved road

Interstate Route U.S. Route State Route

- 1 Seven Pines
- 2 Quinton
- 3 Tunstall
- 4 Dutch Gap
- 5 Providence Forge
- 6 Hopewell
- 7 Westover
- 8 Charles City

ROXBURY, VA
37077-D2-TF-024
1994

THIS MAP COMPLIES WITH NATIONAL MAP ACCURACY STANDARDS
FOR SALE BY U.S. GEOLOGICAL SURVEY, DENVER, COLORADO 80225, OR RESTON, VIRGINIA 22092
AND VIRGINIA DIVISION OF MINERAL RESOURCES, CHARLOTTESVILLE, VIRGINIA 22903
A FOLDER DESCRIBING TOPOGRAPHIC MAPS AND SYMBOLS IS AVAILABLE ON REQUEST

DMA 558 I NW-SERIES V834

