



Mapped and edited by Tennessee Valley Authority
Published by the Geological Survey

Control by USC&GS, USGS, and TVA

Topography by multiplex methods from aerial
photographs taken 1946. Field examination by TVA, 1959

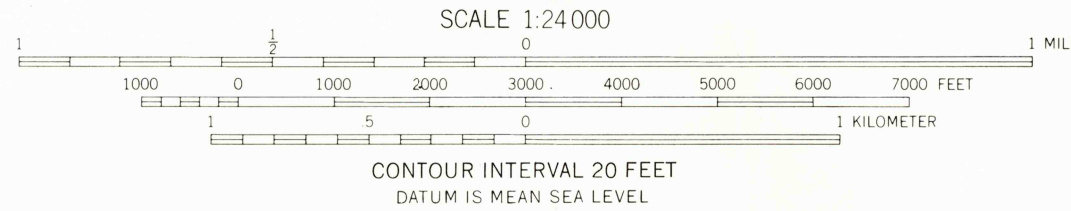
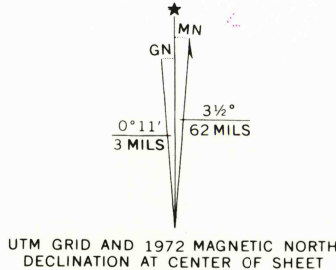
Polycyclic projection, 1927 North American datum
10,000-foot grid based on Virginia (South)
rectangular coordinate system

1000 meter Universal Transverse Mercator Grid ticks,
Zone 17, shown in blue

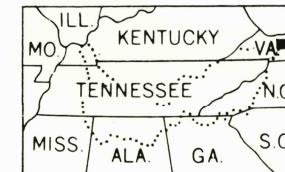
Fine red dashed lines indicate selected fence and field lines
visible on aerial photographs. This information is unchecked

Map photoinspected 1976

No major culture or drainage changes observed



THIS MAP COMPLIES WITH NATIONAL MAP ACCURACY STANDARDS
FOR SALE BY U. S. GEOLOGICAL SURVEY, WASHINGTON, D. C. 20242,
U. S. TENNESSEE VALLEY AUTHORITY, CHATTANOOGA, TENN. 37401 OR KNOXVILLE, TENN. 37902,
AND VIRGINIA DIVISION OF MINERAL RESOURCES, CHARLOTTESVILLE, VIRGINIA 22903
A FOLDER DESCRIBING TOPOGRAPHIC MAPS AND SYMBOLS IS AVAILABLE ON REQUEST



QUADRANGLE LOCATION

Revisions shown in purple and recompilation of woodland areas
compiled by the Geological Survey in cooperation with Commonwealth
of Virginia agencies from aerial photographs taken 1972. This
information not field checked

ROAD CLASSIFICATION	
Heavy-duty	Poor motor road
Medium-duty	Wagon and jeep track
Light-duty	Foot trail
U. S. Route	State Route
In developed areas, only through roads are classified	
Interstate Route	

RURAL RETREAT, VA.

N3652.5-W8115/7.5

PHOTOINSPECTED 1976

1959

PHOTOREVISED 1972

AMS 4757 IV NE-SERIES V834