
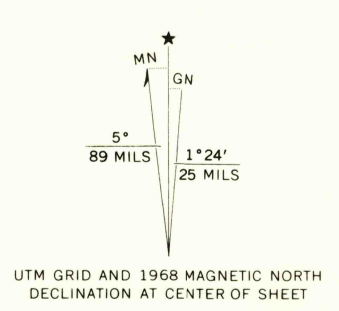




78°45' 37'37.30" N
4166000 N
4165
4164
4163
4162
35'
4161
4160
4159
4158
32'30"
4157
4156
4155
4154
4153
37°30' 78°45' 1930000 FEET 700 701 702 42'30" 703 704 (HOLIDAY LAKE) 5258 II NW SCALE 1:24 000 705 706 40' 707 708 78°37'30" 37°37'30" N

Maped, edited, and published by the Geological Survey in cooperation with Commonwealth of Virginia agencies Control by USGS and USC&GS
Topography by photogrammetric methods from aerial photographs taken 1959. Field checked 1961. Revised from aerial photographs taken 1968. Field checked 1968
Polyconic projection. 1927 North American datum 10,000-foot grid based on Virginia coordinate system, south zone 1000-meter Universal Transverse Mercator grid ticks, zone 17, shown in blue
Fine red dashed lines indicate selected fence and field lines where generally visible on aerial photographs. This information is unchecked

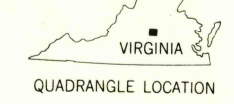


CONTOUR INTERVAL 20 FEET
DATUM IS MEAN SEA LEVEL

THIS MAP COMPLIES WITH NATIONAL MAP ACCURACY STANDARDS
FOR SALE BY U.S. GEOLOGICAL SURVEY, WASHINGTON, D.C. 20242
AND VIRGINIA DIVISION OF MINERAL RESOURCES, CHARLOTTESVILLE, VIRGINIA 22903
A FOLDER DESCRIBING TOPOGRAPHIC MAPS AND SYMBOLS IS AVAILABLE ON REQUEST

ROAD CLASSIFICATION

Primary highway, all weather, hard surface	Light duty road, all weather, improved surface
Secondary highway, all weather, hard surface	Unimproved road, fair or dry weather
U. S. Route	State Route



SAINT JOY, VA.
SW/4 BUCKINGHAM 15' QUADRANGLE
N3730-W7837.5/7.5
1968
AMS 5258 II SW-SERIES V834

NOV 2 1971

5596