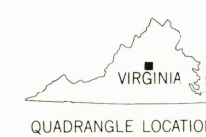
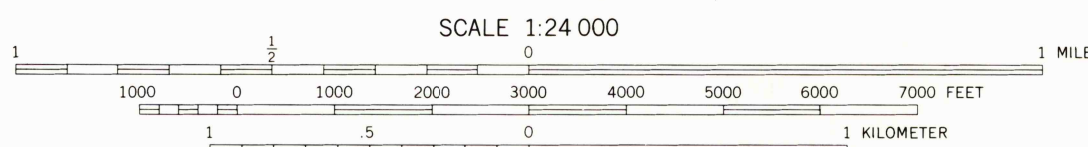
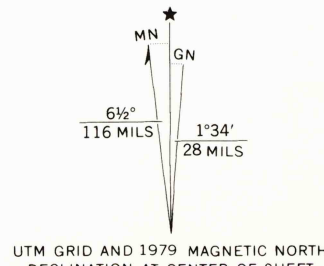




Produced and published by the Geological Survey
in cooperation with the Soil Conservation Service
Orthophoto prepared from 1:80,000-scale
aerial photograph taken March 16, 1979
Projection and 10,000-foot grid ticks: Virginia
coordinate system, south zone (Lambert conformal conic)
1000-meter Universal Transverse Mercator grid,
zone 17. 1927 North American Datum
To place on the predicted North American Datum 1983
move the projection lines 10 meters south and
23 meters west as shown by dashed corner ticks
Photomicroscopy rectified by automatic correlation



PRINCIPAL NUMBERED HIGHWAYS
Interstate Route U. S. Route State Route

This quadrangle area also covered by
1:24,000-scale topographic map

SCOTTSVILLE, VA.
N3745-W7822.5/7.5

1979

DMA 5359 IV SW-SERIES V034

RETURN TO:
USGS AND HISTORICAL MAP ARCHIVES

JAN 10 1983

300