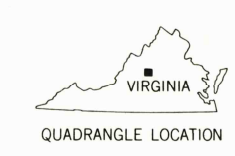
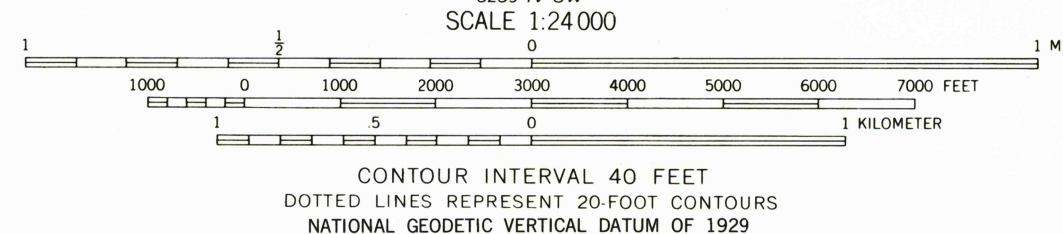



Mapped, edited, and published by the Geological Survey
Control by USGS and NOS/NOAA
Topography by photogrammetric methods from aerial
photographs taken 1967. Field checked 1967
Polyconic projection. 10,000-foot grid ticks based on
Virginia coordinate system, south zone and north zone
1000-meter Universal Transverse Mercator grid ticks,
zone 17, shown in blue. 1927 North American Datum
To place on the predicted North American Datum 1983
move the projection lines 10 meters south and
22 meters west as shown by dashed corner ticks
Fine red dashed lines indicate selected fence and field lines where
generally visible on aerial photographs. This information is unchecked
There may be private inholdings within the boundaries of
the National or State reservations shown on this map

Revisions shown in purple and woodland compiled in
cooperation with Commonwealth of Virginia agencies from
aerial photographs taken 1984 and other sources. This
information not field checked. Map edited 1987



ROAD CLASSIFICATION
Primary highway, all weather, hard surface
Secondary highway, all weather, hard surface
Light-duty road, all weather, improved surface
Unimproved road, fair or dry weather
State Route



SHERANDO, VA. 12
37078-H8-TF-024
1967
PHOTOREVISED 1987
DMA 5259 IV NW-SERIES V834

