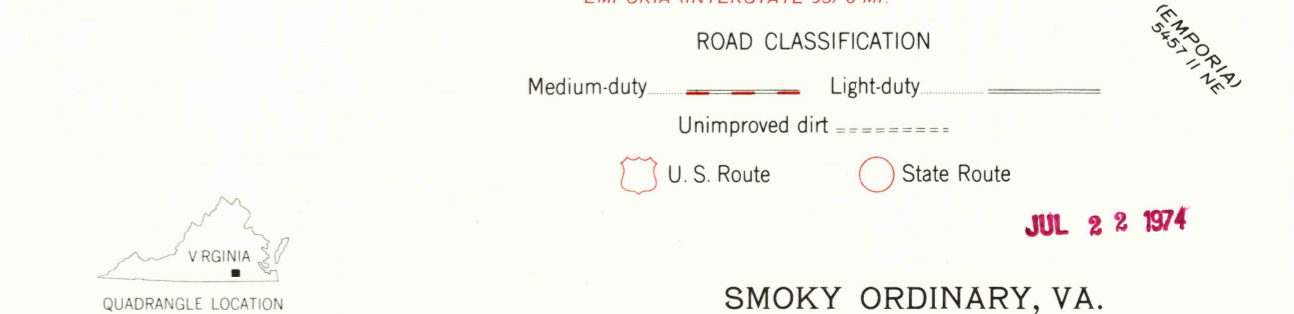
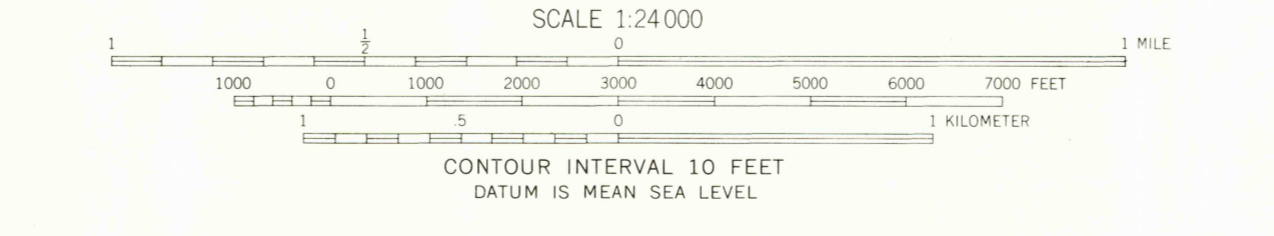
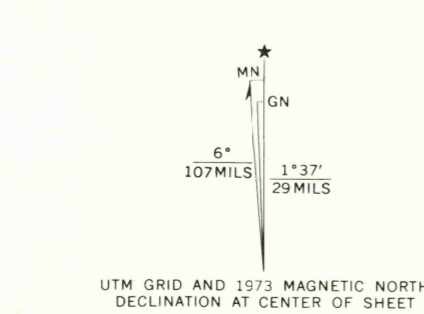


Mapped, edited, and published by the Geological Survey  
 Control by USGS and USC&GS  
 Topography by photogrammetric methods from aerial photographs taken 1961. Field checked 1963  
 Polyconic projection. 1927 North American datum  
 10,000-foot grid based on Virginia coordinate system, south zone  
 1000-meter Universal Transverse Mercator grid ticks, zone 18, shown in blue  
 Fine red dashed lines indicate selected fence and field lines where generally visible on aerial photographs. This information is unchecked  
 Revisions shown in purple compiled in cooperation with Commonwealth of Virginia agencies from aerial photographs taken 1973. This information not field checked



THIS MAP COMPLIES WITH NATIONAL MAP ACCURACY STANDARDS  
 FOR SALE BY U.S. GEOLOGICAL SURVEY, WASHINGTON, D.C. 20242  
 A FOLDER DESCRIBING TOPOGRAPHIC MAPS AND SYMBOLS IS AVAILABLE ON REQUEST

USGS Historical File Topographic Division  
 JUL 22 1974  
 SMOKY ORDINARY, VA.  
 N3645—W7737.5/7.5  
 1963  
 PHOTOREVISED 1973  
 AMS 5457 1 SW—SERIES V634