



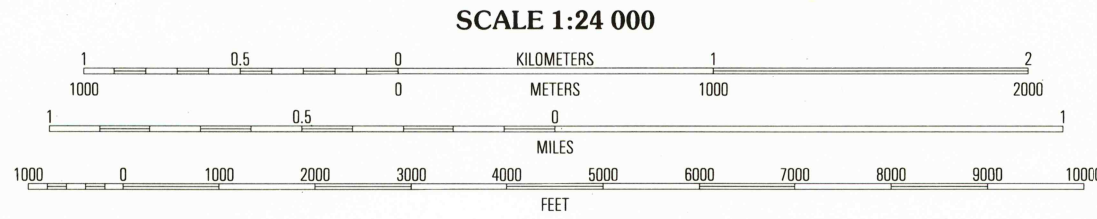
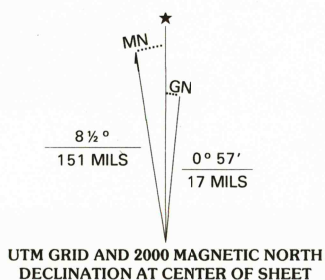
Produced by the United States Geological Survey

Derived from imagery taken 1963 and other sources. Photoinspected using imagery taken 1999; no major culture or drainage changes observed. Survey control current as of 1966. Boundaries verified 2000.

North American Datum of 1927 (NAD 27). Projection and 10 000-foot ticks: Virginia coordinate system, south zone (Lambert conformal conic). 1000-meter Universal Transverse Mercator grid, zone 17.

North American Datum of 1983 (NAD 83) is shown by dashed corner ticks. The values of the shift between NAD 27 and NAD 83 for 7.5-minute intersections are obtainable from National Geodetic Survey NADCON software.

There may be private inholdings within the boundaries of the National or State reservations shown on this map.



CONTOUR INTERVAL 40 FEET  
NATIONAL GEODETIC VERTICAL DATUM OF 1929  
TO CONVERT FROM FEET TO METERS, MULTIPLY BY 0.3048



QUADRANGLE LOCATION

ROAD CLASSIFICATION

- Primary highway hard surface
- Secondary highway hard surface
- Light-duty road, hard or improved surface
- Unimproved road
- Interstate Route
- U.S. Route
- State Route

1	2	3
4	5	6
7	8	9

- 1 Natural Bridge
- 2 Glasgow
- 3 Burns Vista
- 4 Arnold Valley
- 5 Big Island
- 6 Peak of Otter
- 7 Sedalia
- 8 Boonesboro

ADJOINING 7.5' QUADRANGLE NAMES


SNOWDEN, VA

1999

NIMA 5159 III SW-SERIES V834

RECEIVED  
AUG 31 2000

USGS NMD  
HISTORICAL MAP ARCHIVES



ISBN 0-607-94012-7

9 780607 940121